



TO: Thomas R. Kneeland, Mayor
Members of Council
City Attorney

FROM: Jeff Barr, Director, Department of Parks & Recreation

DATE: February 8, 2019

RE: Parks & Recreation - Report to Council for Monday, February 11, 2019

ACTION ITEMS

COUNCIL UPDATES

Jeff Barr - Presentation for the Draft Citywide Master Trail Plan

UPCOMING MEETINGS & EVENTS

Hold the date

February 23, 2019 – Camp Registration Day

March 1, 2019 – Pool Memberships on sale



CITY WIDE TRAILS MASTER PLAN

GAHANNA, OHIO

INDEX OF SHEETS

COVER SHEET	1
SCHEMATIC PLAN	2
SECTION 1	3 - 4
SECTION 2	5
SECTION 3	6
SECTION 4	7
SECTION 5	8
SECTION 6	9 - 10
SECTION 7	11
SECTION 8	12



CITY OF GAHANNA - DEPARTMENT OF PARKS
AND RECREATION
CITY WIDE TRAILS MASTER PLAN

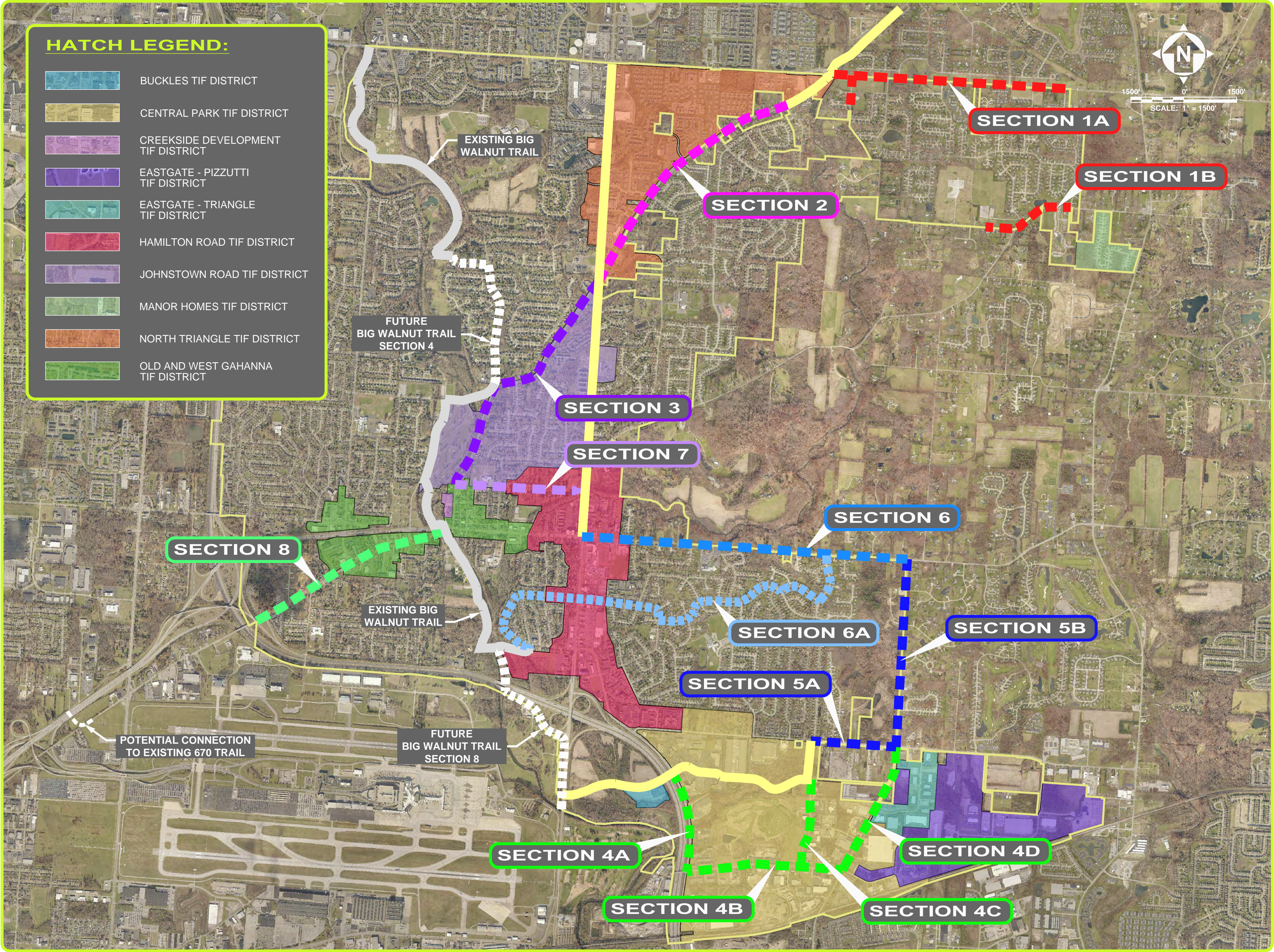
FRANKLIN COUNTY

GAHANNA, OHIO

DRAFT

COVER SHEET

PROJECT NO. 180263	
DRAWN BY:	BAK
CHECKED BY:	DRP
DATE:	6/07/18
SHEET 1	OF 12



LEGEND:

- EXISTING BIG WALNUT TRAIL
- BIG WALNUT TRAIL SECTIONS TO BE COMPLETED WITHIN 3 YEARS
- PROPOSED MULTI-USE TRAIL, (COLOR VARIES PER SECTION)
- ALTERNATE PROPOSED MULTI-USE TRAIL ALIGNMENT, SECTION 6
- EXISTING MULTI-USE TRAIL
- CORPORATION LIMITS

PROPOSED TRAIL SECTIONS:

SECTION 1A: MORSE RD. - E. JOHNSTOWN RD. TO CORP. LINE

SECTION 1B: HEADLEY RD. - HEADLEY PARK TO HANNAH PARK

SECTION 2: E. JOHNSTOWN RD. - PAMELA DR. TO N. HAMILTON RD.

SECTION 3: E. JOHNSTOWN RD. - N. HAMILTON RD. TO CARPENTER RD.

SECTION 4A: MORRISON RD. - TECH CENTER DR. TO CLAYCRAFT RD.

SECTION 4B: CLAYCRAFT RD. - MORRISON RD. TO TAYLOR STATION RD.

SECTION 4C: SCIENCE BLVD. - CLAYCRAFT RD. TO TECH CENTER DR.

SECTION 4D: TAYLOR STATION RD. - CLAYCRAFT RD. TO TAYLOR RD.

SECTION 5A: TAYLOR RD. - RICE AVE. TO TAYLOR STATION RD.

SECTION 5B: TAYLOR STATION RD. - TAYLOR RD. TO HAVENS CORNERS RD.

SECTION 6: HAVENS CORNERS RD. - S. HAMILTON RD. TO TAYLOR STATION RD.

SECTION 6A: ALTERNATE ROUTE - HAVENS CORNERS RD. TO BIG WALNUT TRAIL

SECTION 7: CARPENTER RD. - MILL ST. TO N. HAMILTON RD.

SECTION 8: W. JOHNSTOWN RD. - I-270 TO VETERANS MEMORIAL PARK





CITY OF GAHANNA - DEPARTMENT OF PARKS
AND RECREATION
CITY WIDE TRAILS MASTER PLAN

FRANKLIN COUNTY

GAHANNA, OHIO

DRAFT

SECTION 1B

PROJECT NO.	
180263	
DRAWN BY:	BAK
CHECKED BY:	DRP
DATE:	6/07/18
SHEET	OF
4	12



LEGEND:

- PROPOSED SECTION 2 MULTI-USE TRAIL
- EXISTING MULTI-USE TRAIL
- CORPORATION LIMITS
- RIGHT-OF-WAY AND PROPERTY LINES
- TAX INCREMENT FINANCING DISTRICT LIMITS
- PHOTO LOCATION

GENERAL

GENERAL

EXISTING ASPHALT PATH ON SOUTH SIDE OF ROAD

GENERAL

EXISTING ASPHALT PATH ON SOUTH SIDE OF ROAD

EXISTING ASPHALT PATH ON SOUTH SIDE OF ROAD

THIN VEGETATION AND GRADE CHANGE VERY CLOSE TO ROADWAY



CITY OF GAHANNA - DEPARTMENT OF PARKS AND RECREATION
CITY WIDE TRAILS MASTER PLAN

FRANKLIN COUNTY

GAHANNA, OHIO

SECTION 2

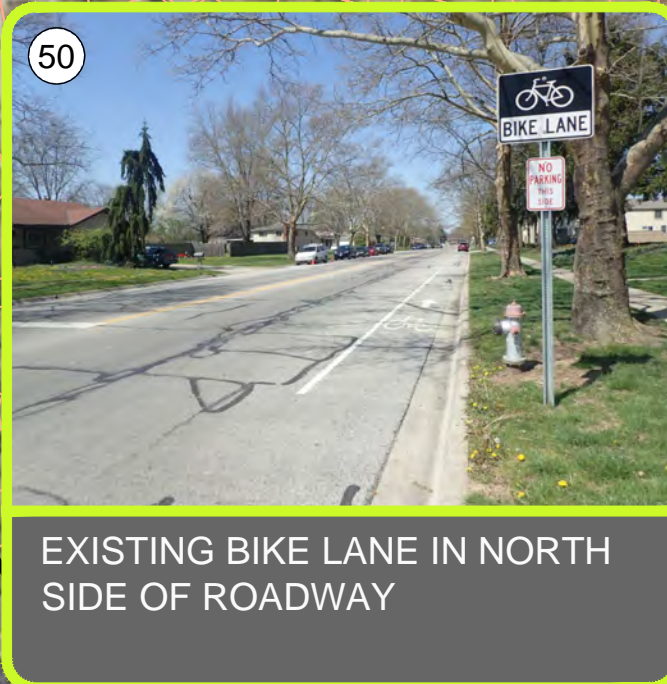

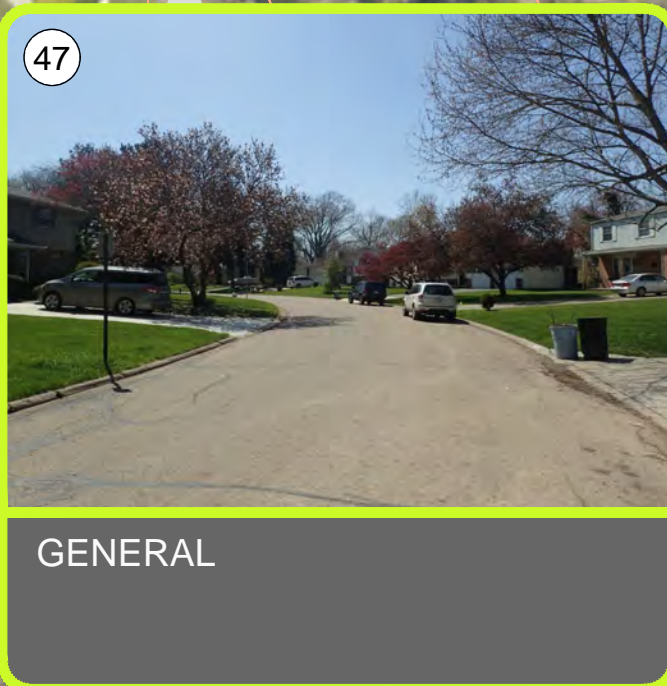
DRAFT

PROJECT NO. 180263	
DRAWN BY:	BAK
CHECKED BY:	DRP
DATE:	6/07/18
SHEET	OF
5	12









LEGEND:

PROPOSED SECTION 6 MULTI-USE TRAIL

ALTERNATE SECTION 6 MULTI-USE TRAIL

EXISTING MULTI-USE TRAIL

EXISTING BIG WALNUT TRAIL

BIG WALNUT TRAIL SECTION TO BE COMPLETED W/IN 3 YEARS

CORPORATION LIMITS

RIGHT-OF-WAY AND PROPERTY LINES

TAX INCREMENT FINANCING DISTRICT LIMITS

PHOTO LOCATION

