


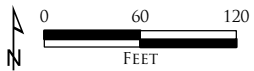


BIG WALNUT TRAIL: SECTION 5

LEGEND

-  EXISTING BWT
-  PROPOSED BWT
-  PARCELS



CREATED: 03/05/2015

CITY OF GAHANNA

200 S HAMILTON RD
GAHANNA, OH 43230
614-342-4005
WWW.GAHANNA.GOV



NOTE: THIS MAP IS A RESOURCE TO BE USED FOR GENERAL INFORMATION PURPOSES ONLY. THE CITY OF GAHANNA SHALL ASSUME NO LIABILITY FOR ANY ERRORS, OMISSIONS, OR INACCURACIES IN THE INFORMATION PROVIDED. ALL GIS DATA LAYERS ARE REFERENCED IN THE OHIO STATE PLANE COORDINATE SYSTEM. HORIZONTAL - NORTH AMERICAN DATUM (NAD) 83 (95) VERTICAL - NORTH AMERICAN DATUM VERTICAL DATUM (NAVD) 88. UNITS - SURVEYORS FEET. ALL DATA HAS BEEN DEVELOPED FROM PUBLIC RECORDS THAT ARE CONSTANTLY UNDERGOING CHANGE AND IS NOT WARRANTED FOR CONTENT, COMPLETENESS, OR ACCURACY. THE CITY OF GAHANNA DOES NOT WARRANT, GUARANTEE OR REPRESENT THE DATA TO BE FIT FOR A PARTICULAR USE OR PURPOSE.