





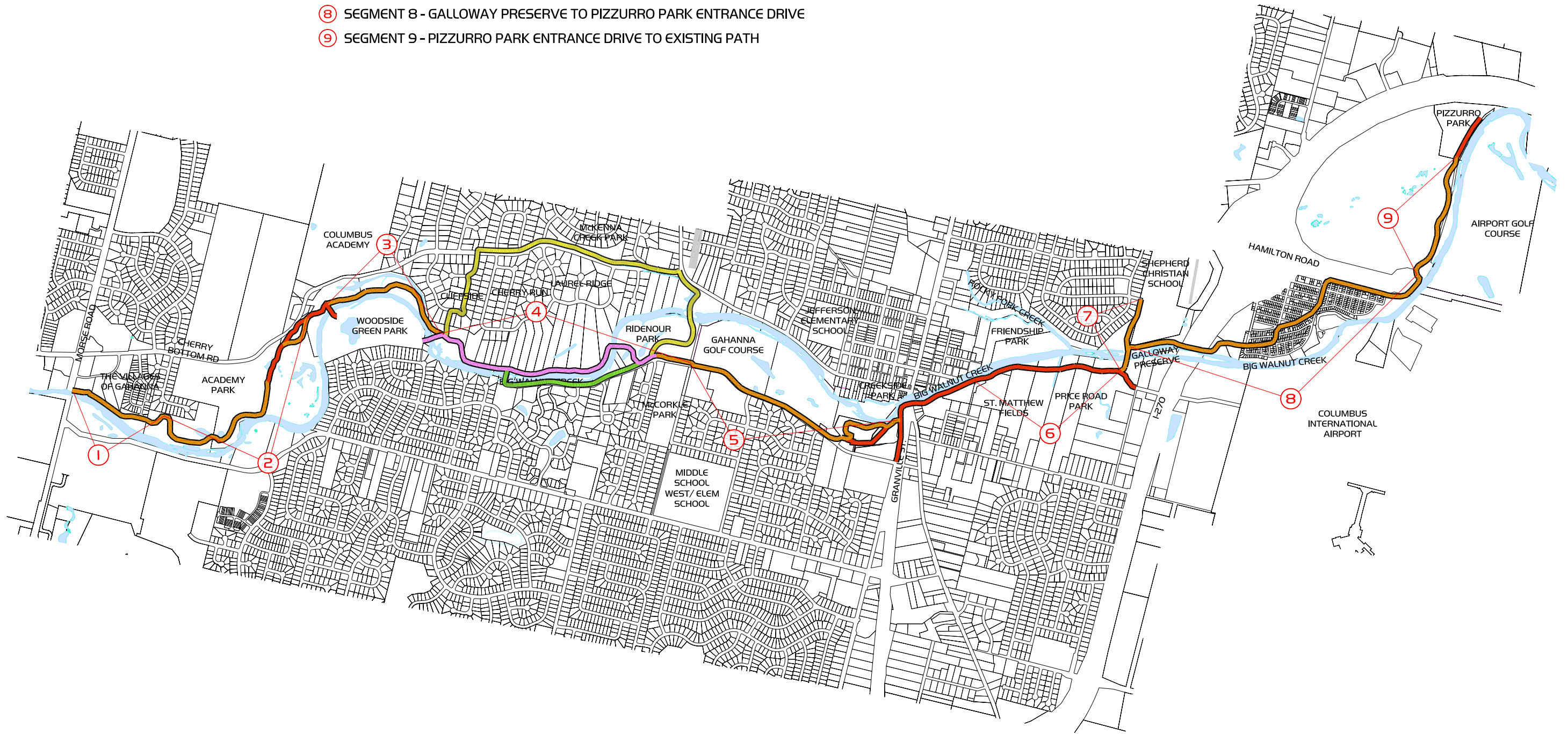


LEGEND:

-  BIG WALNUT CREEK, WETLANDS, WATERWAY
-  EXISTING OFF-ROAD TRAIL
-  PROPOSED BIG WALNUT TRAIL
-  ALTERNATE TRAIL ROUTE A
-  ALTERNATE TRAIL ROUTE B
-  ALTERNATE TRAIL ROUTE C

- ① SEGMENT 1 - MORSE ROAD TO MEADOWSIDE COURT
- ② SEGMENT 2 - MEADOWSIDE COURT TO ACADEMY PARK BRIDGE
- ③ SEGMENT 3 - ACADEMY PARK BRIDGE TO NOB HILL CIVIC ASSOCIATION
- ④ SEGMENT 4 - NOB HILL CIVIC ASSOCIATION TO RIDENOUR PARK
- ⑤ SEGMENT 5 - RIDENOUR ROAD TO GRANVILLE STREET
- ⑥ SEGMENT 6 - EXISTING TRAIL AT SWIM CLUB TO PRICE ROAD
- ⑦ SEGMENT 7 - GALLOWAY PRESERVE BRIDGE TO ROCKY FORK DRIVE
- ⑧ SEGMENT 8 - GALLOWAY PRESERVE TO PIZZURRO PARK ENTRANCE DRIVE
- ⑨ SEGMENT 9 - PIZZURRO PARK ENTRANCE DRIVE TO EXISTING PATH



BIG WALNUT TRAIL

CITY OF GAHANNA, OHIO

