







**Legend**

-  Buildings
-  Roadways
-  Parcels

**Notes**

1: 3,950 

658.3      0      329.15      658.3 Feet

NAD\_1983\_StatePlane\_Ohio\_South\_FIPS\_3402\_Feet  
 © City of Gahanna

This map is a user generated static output from an Internet mapping site and is for reference only. Data layers that appear on this map may or may not be accurate, current, or otherwise reliable.  
**THIS MAP IS NOT TO BE USED FOR NAVIGATION**