

CITY OF GAHANNA, OHIO

STREET, STORM & WATER IMPROVEMENT PLANS

ST-912

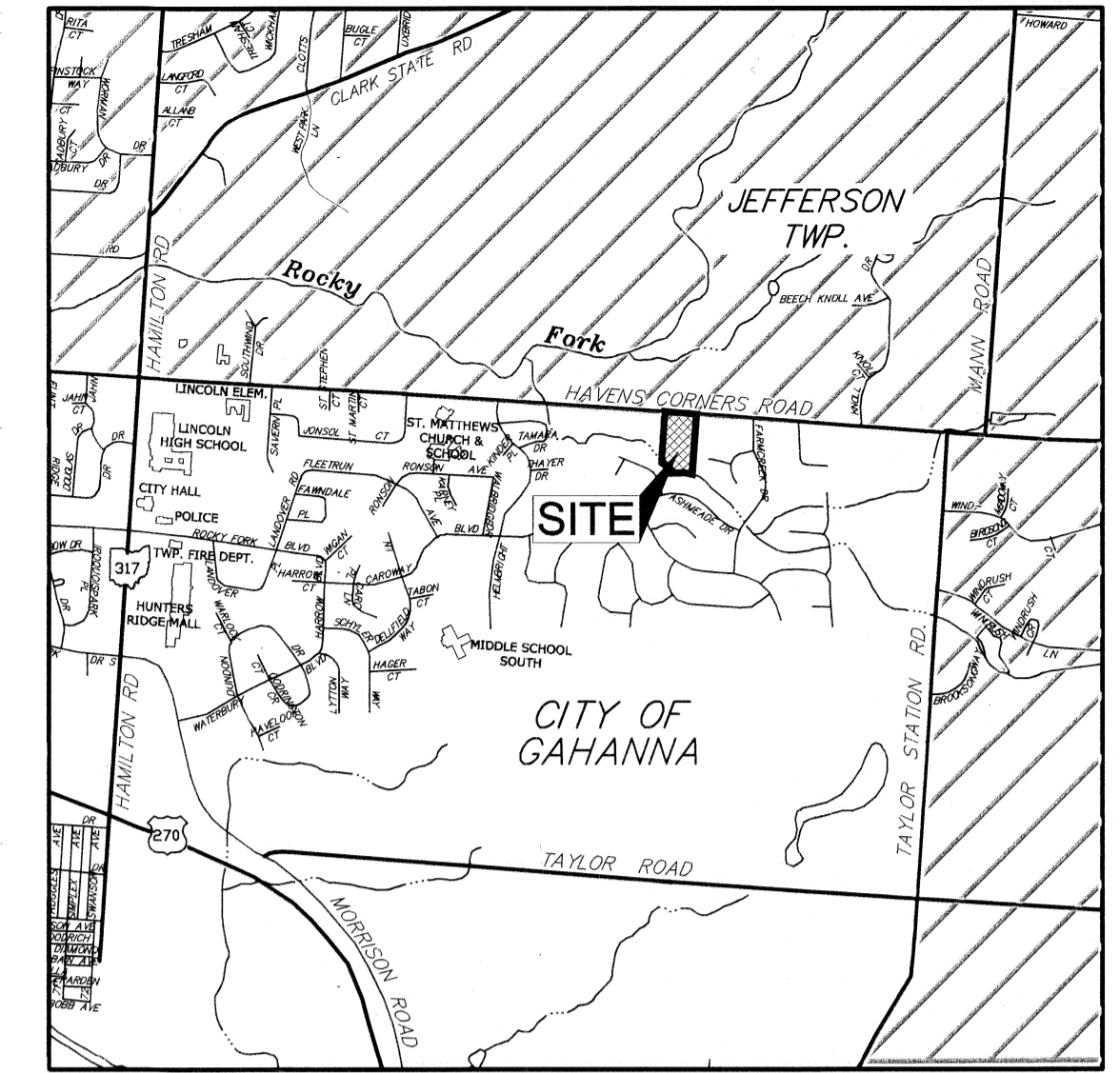
MEADOWBROOKE GREEN

2014

DRAWING INDEX

Title Sheet 1
 General Notes, Quantities & Typical Sections 2
 Plan & Profile and Intersection Details 3
 Grading Plan. 4
 Storm Sewer Profiles. 5
 BMP Maintenance Plan & Details 6
 Sediment & Erosion Control Plan 7-8

ROADWAY VALUE = \$97,813.00
 WATERLINE VALUE = \$47,864.00
 STORM SEWER VALUE = \$40,933.00



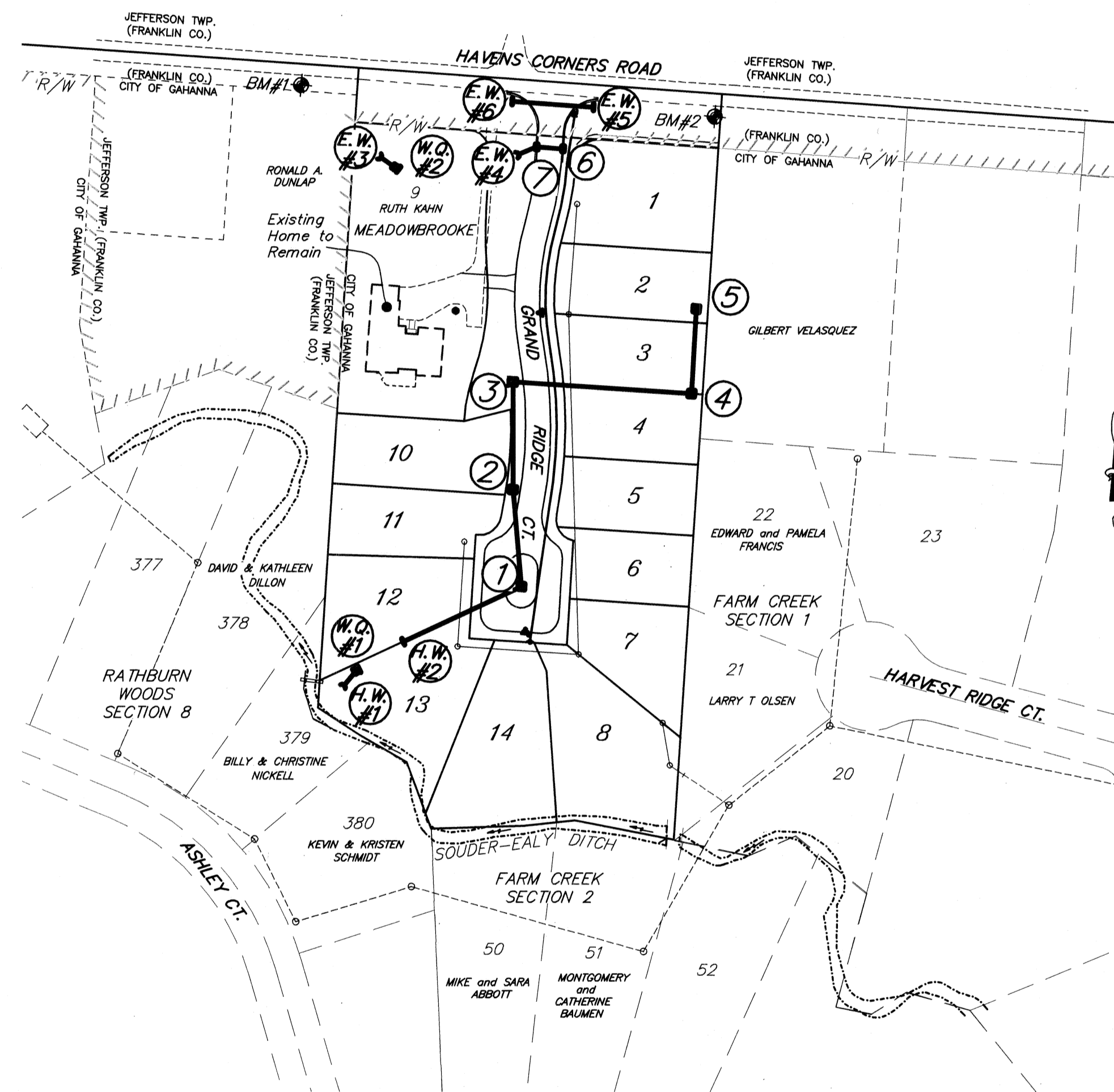
LOCATION MAP
No Scale

BENCH MARKS

Bench marks are based on GPS observations based on the Ohio VRS Reference Network, NAVD 88 DATUM, GEOID 2012 (NAVD 88)

BM #1 - North bolt hydrant on south side on Havens Corners Road 50' +/- west of the west property line of Subdivision. Elev. = 878.81

BM #2 - North bolt hydrant on south side on Havens Corner Road at East property line of Subdivision. Elev. = 885.91



INDEX/TRIBUTARY MAP
1"=100'

CITY OF GAHANNA STANDARD CONSTRUCTION DRAWINGS			
The Standard Construction Drawings listed on these plans shall be considered a part thereof.			
G-26			
G-41			
SLD-5			

CITY OF COLUMBUS STANDARD CONSTRUCTION DRAWINGS			
The Standard Construction Drawings listed on these plans shall be considered a part thereof.			
STREET	STORM	WATER	
2300	AA-S125A	L-6306	
	AA-S134(mod)	L-6309	
	AA-S139	L-6310	
	AA-S149	L-6311	
	AA-S150	L-6312	
	AA-S151	L-6409, Type B	
	AA-S168	L-6637, Type A	
	AA-S168(mod)	L-7401	
	AA-S169	L-9901, mod (Copper Service Only)	

REVISIONS		
NO.	DESCRIPTION	APPR./DATE

THE SIGNATURES BELOW SIGNIFY ONLY CONCURRENCE WITH THE PURPOSE AND GENERAL LOCATION OF THE PROJECT. ALL TECHNICAL DETAILS REMAIN THE RESPONSIBILITY OF THE ENGINEER PREPARING THE PLANS.

John C. W. [Signature] 02/21/2014
 City Engineer Date

Luella [Signature] 02/19/14
 Superintendent, Streets and Utilities Date

Jelmy Felts [Signature] 02/14/14
 Water Resources Engineer Date

[Signature] 2/25/14
 Finance Director Date

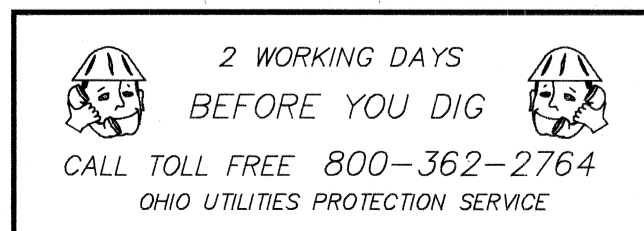
Dottie A. Franey [Signature] 02/24/14
 Director of Public Service Date

Renee W. Stinson [Signature] 2/25/14
 Mayor Date


APPROVED:
 FRANKLIN COUNTY
 Franklin County Engineer signatures below signify only concurrence with the general purpose and general location of the project. All technical details remain the responsibility of the Engineer preparing the plans. Approval on the part of the Franklin County Engineer's office is given for work within the Franklin County right-of-way only.

Dea C. Rife [Signature] 4-24-14
 Franklin County Engineer Date

[Signature] 4-24-14
 Franklin County Chief Deputy Engineer Date



120 N. High St, Gahanna, Ohio 43230
 Ph. (614) 475-5511



James J. Wattson [Signature] RE 2/12/14
 Registered Engineer Date