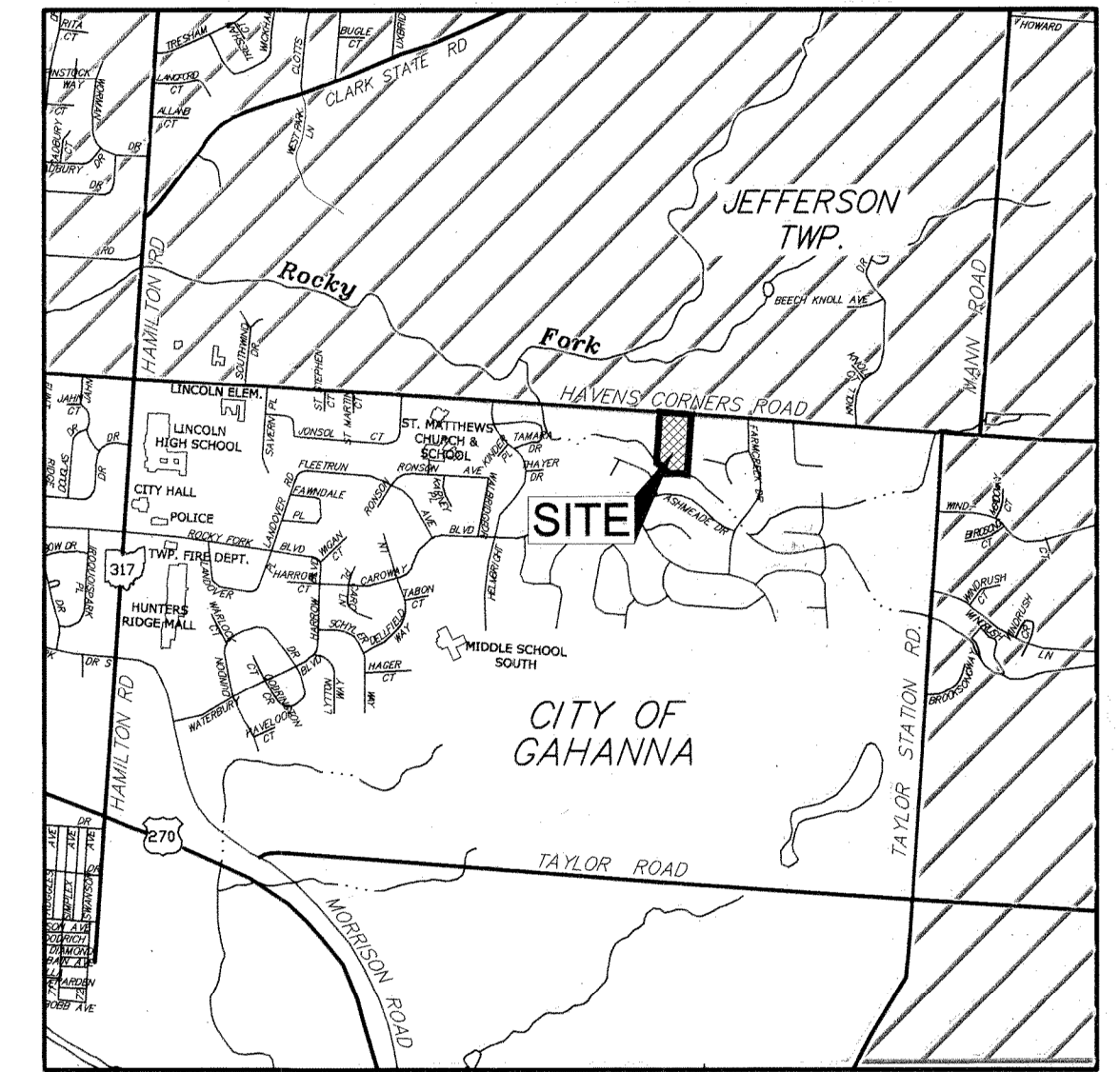


CITY OF GAHANNA, OHIO SANITARY IMPROVEMENT PLANS SA-913 MEADOWBROOKE GREEN 2014

SANITARY VALUE = \$102,990.00



LOCATION MAP
No Scale

DRAWING INDEX

Title Sheet	1
Notes and Quantities	2
Plan & Profile Sheet	3

BENCH MARKS

Bench marks are based on GPS observations based on the Ohio VRS Reference Network, NAVD 88 DATUM, GEOID 2012 (NAVD 88)

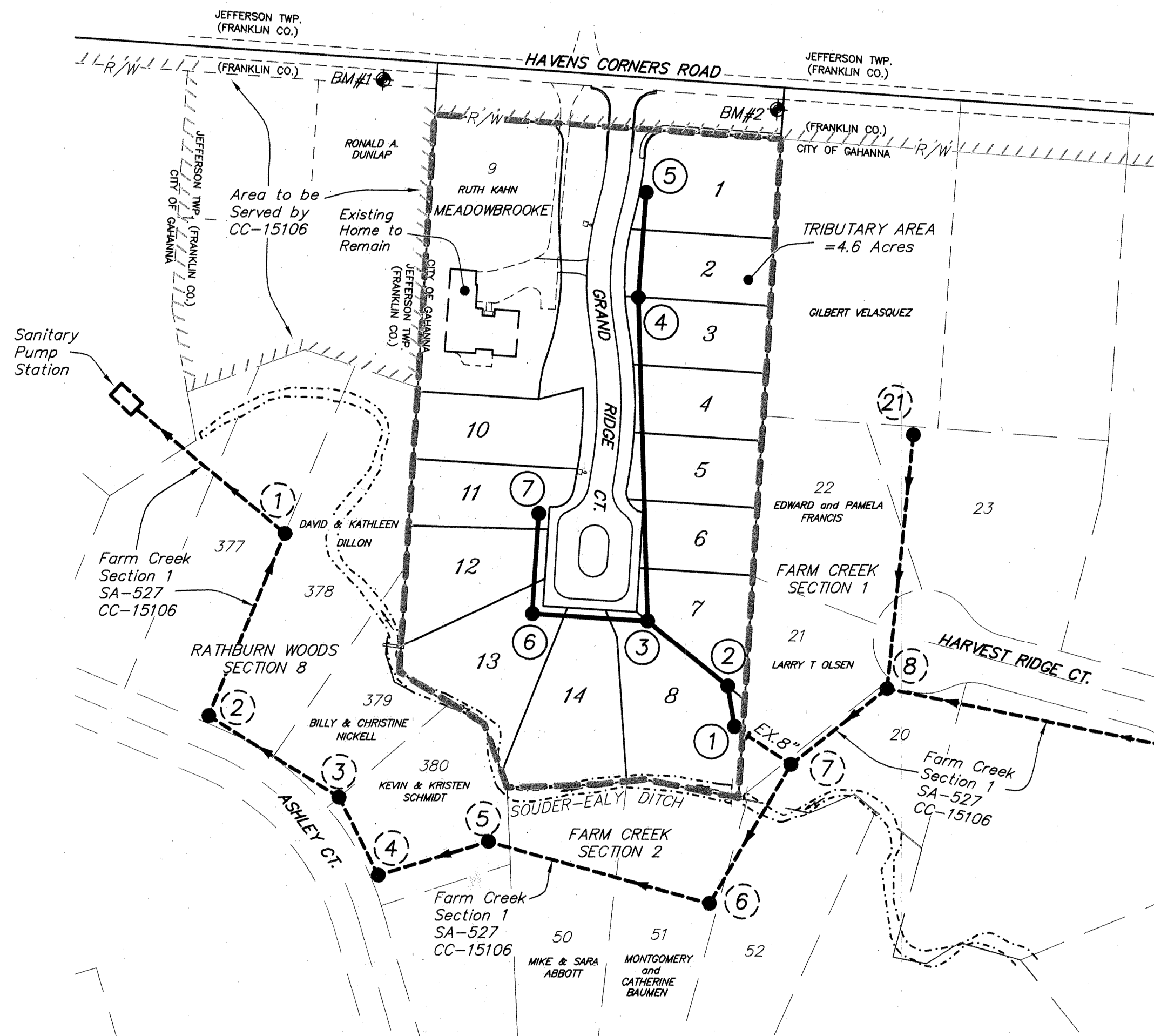
BM #1 - North bolt hydrant on south side on Havens Corners Road 50' +/- west of the west property line of Subdivision. Elev. = 878.81

BM #2 - North bolt hydrant on south side on Havens Corner Road at East property line of Subdivision. Elev. = 885.91

OWNER/DEVELOPER



120 N. High St, Gahanna, Ohio 43230
Ph. (614) 475-5511



INDEX/TRIBUTARY MAP
1"=100'

THE SIGNATURES BELOW SIGNIFY ONLY CONCURRENCE WITH THE PURPOSE AND GENERAL LOCATION OF THE PROJECT. ALL TECHNICAL DETAILS REMAIN THE RESPONSIBILITY OF THE ENGINEER PREPARING THE PLANS.

<i>[Signature]</i> City Engineer	1/02/14 Date
<i>[Signature]</i> Superintendent, Streets and Utilities	12-31-13 Date
<i>[Signature]</i> Water Resources Engineer	12/19/13 Date
<i>[Signature]</i> Finance Director	1/2/14 Date
<i>[Signature]</i> Director of Public Service	1/2/14 Date
<i>[Signature]</i> Mayor	1/2/14 Date

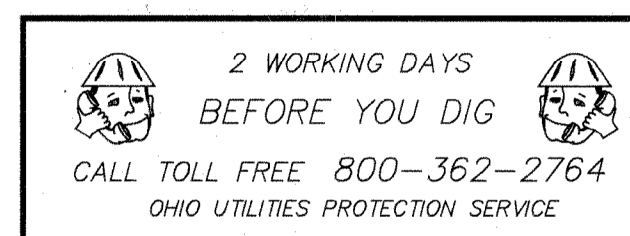
APPROVAL ON THE PART OF THE CITY OF COLUMBUS IS GIVEN PURSUANT TO PROVISIONS OF THE SEWER SERVICE AGREEMENT WITH THE CITY OF GAHANNA, OHIO ON JULY 26, 2004 AND ALL SUBSEQUENT AMENDMENTS THEREOF.

<i>[Signature]</i> Administrator, Division of Sewerage & Drainage City of Columbus, Ohio	2/7/14 Date
<i>[Signature]</i> Director, Department of Public Utilities City of Columbus, Ohio	2-13-2014 Date


THIS SANITARY SEWER MEETS OR EXCEEDS CITY OF COLUMBUS DESIGN STANDARDS (INCLUDING PER CAPITA FLOW, PEAKING FACTOR, AND 1/1 ALLOWANCE) AND MATERIAL SPECIFICATIONS.

REVISIONS		
NO.	DESCRIPTION	APPR./DATE

CITY OF COLUMBUS STANDARD CONSTRUCTION DRAWINGS			
The Standard Construction Drawings listed on these plans shall be considered a part thereof.			
SANITARY			
AA-S102	AA-S110	AA-S119	AA-S160
AA-S106	AA-S111	AA-S149	AA-S162
AA-S107	AA-S117	AA-S150	



PREPARED BY:
TAT WATSON
CONSULTING ENGINEERS & SURVEYORS
83 Shull Avenue, Gahanna, Ohio 43230, Ph. (614) 414-7979



<i>[Signature]</i> Registered Engineer	12/18/13 Date
---	------------------

Z:\MEADOWBROOKE\DWG\FINAL PLANS\MEADOWBROOKE SANITARY.DWG - 2 XREFS: Meadowbrook Base Meadowbrook Existing Base - PLOTTED BY SHAWN - February 04, 2014 - 2:26 PM