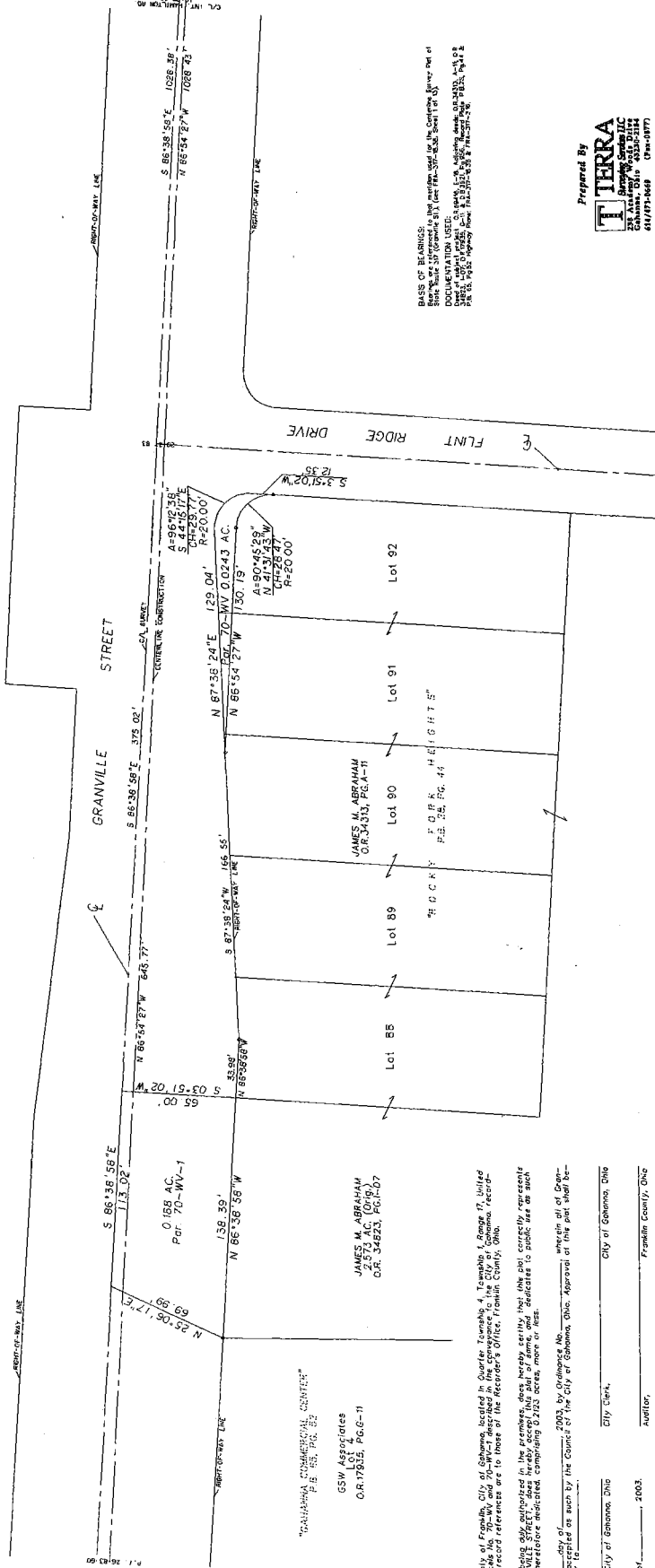
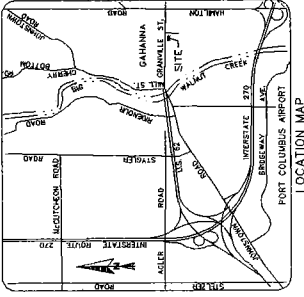


GRANVILLE STREET DEDICATION



BASE OF BEARINGS: The meridian used for the bearings shown on this plat is the 1983 NAD 83 meridian. The bearings were computed using the 1983 NAD 83 datum. The bearings were computed using the 1983 NAD 83 datum. The bearings were computed using the 1983 NAD 83 datum.

Prepared By
TERRA
 Surveying & Mapping, LLC
 641/771-1668 (Fax: 641/771-1669)

By: CARL E. TURNER, JR., Professional Surveyor No. 5-2702.

NOT AN UNRECORDED DOCUMENT UNLESS
 SPECIFICALLY NOTED OTHERWISE.
 © 2003 TERRA SURVEYING SERVICE, LLC

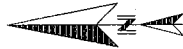


EXHIBIT A

Situated in the State of Ohio, County of Franklin, City of Gahanna, located in Quarter Township, 4, Township 1, Range 17, United States Township and Range System, is a certain parcel of land, more or less, as shown on the attached plat, recorded in the Official Record Book, Page 1-18, record references are to those of the Recorder's Office, Franklin County, Ohio.

The undersigned, City of Gahanna, being duly authorized in the aforesaid record references, hereby certifies that the plat is a true and correct copy of the original plat on file in the Recorder's Office, Franklin County, Ohio, and that the same is a true and correct copy of the original plat on file in the Recorder's Office, Franklin County, Ohio.

Witness my hand and the seal of the City of Gahanna, Ohio, this 10th day of _____, 2003, at Gahanna, Ohio. Approval of this plat shall become null and void unless recorded prior to _____ day of _____, 2003.

Mayer, _____ City of Gahanna, Ohio
 City Clerk, _____ City of Gahanna, Ohio
 Auditor, _____ Franklin County, Ohio
 Deputy Auditor, _____ Franklin County, Ohio
 Recorder, _____ Franklin County, Ohio
 Deputy Recorder, _____ Franklin County, Ohio

Accepted for filing this _____ day of _____, 2003.
 Filed for record this _____ day of _____, 2003.
 at _____ M. FEE \$ _____
 File Number: _____
 Recorded this _____ day of _____, 2003.
 Plat Book _____, Page _____
 Instrument No. _____