

DESCRIPTION OF 0.197 ACRES

Situated in the State of Ohio, County of Franklin, City of Gahanna, located in Quarter Section 4, Township 1 North, Range 17 West, United States Military Lands, and being a part of those 1.717 acre and 0.924 acre tracts described in a deed to **307-319 W Johnstown Road LLC**, of record in Instrument Number 202104220071577, all records referenced herein are on file at the Office of the Recorder for Franklin County, Ohio, and being further bounded and described as follows:

Commencing for reference at a 5/8 inch iron pin found at the existing centerline of right-of-way intersection for Stygler Road (60 feet wide-public) and Johnstown Road (variable width-public), being on the south line of Stygler Heights Subdivision, as recorded in Plat Book 24, page 75;

Thence **North 62 degrees 38 minutes 41 seconds East**, along the existing centerline of right-of-way for said Johnstown Road, and along the south line of said Stygler Heights Subdivision, a distance of **168.81 feet** to a point, said point being the northwest corner of said 0.924 acre tract, being the northeast corner of that tract of land described in a deed to Gilbert Figueroa ,of record in Instrument Number 202002210026450, (reference a mag nail found being North 18 degrees 50 minutes 35 seconds East, a distance of 0.16 feet), said point being the **TRUE POINT OF BEGINNING** for this description;

Thence **North 62 degrees 38 minutes 41 seconds East**, continuing along the existing centerline of right-of-way for said Johnstown Road, continuing along the south line of said Stygler Heights Subdivision, along the north line of said 0.924 acre tract, along the north line of said 1.717 acre tract and along the south line of that 3.673 acre tract described in a deed to JR Management Group, LLC, of record in Instrument Number 200110010225721, a distance of **285.52 feet** to a mag nail set, said mag nail being the northeast corner of said 1.717 acre tract, being the northwest corner of that tract of land described in a deed to William C. Morman and Michelle M. Morman, of record in Instrument Number 201505080060116;

Thence **South 03 degrees 55 minutes 32 seconds West**, along the east line of said 1.717 acre tract and along the west line of said Morman tract, a distance of **35.10 feet** to a 5/8" iron pin found, said iron pin being on the existing south right-of-way line for said Johnstown Road;

Thence **South 62 degrees 38 minutes 41 seconds West**, along the existing south right-of-way line for Johnstown Road, across said 1.717 acre tract and across said 0.924 acre tract, a distance of **285.66 feet** to a point on the west line of said 0.924 acre tract, being the east line of said Figueroa tract (reference a 5/8" iron pin found with "ASI 8438" cap bearing North 10 degrees 52 minutes 43 seconds East, a distance of 0.16 feet);


Thence **North 04 degrees 07 minutes 07 seconds East**, along the west line of said 0.924 acre tract and along the east line of said Figueroa tract, a distance of **35.18 feet** to the **TRUE POINT OF BEGINNING** for this description.

This description contains a total area of **0.197 acres** (0.197 acres lies within the present road occupied) all of which is located within Franklin County Auditor parcel number 025-000849.

Bearings described herein are based on North 62 degrees 38 minutes 41 seconds East for the southeast right-of-way line for Johnstown Road, measured from Grid North referenced to the Ohio State Plane Coordinate System (South Zone) and the North American Datum of 1983 (2011 Adjustment), as established utilizing a GPS survey and an NGS OPUS solution.

This description was prepared by Brian P. Bingham, Registered Professional Surveyor Number 8438, based on an actual survey of the premise, and is true and correct to the best of my knowledge and belief.

American Structurepoint, Inc.




Brian P. Bingham
Registered Professional Surveyor No. 8438



10/4/2021
Date

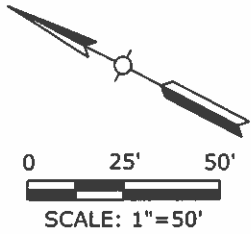
PRELIMINARY APPROVAL
Cornell R. Robertson, P.E., P.S.
BY: *ajstuart*
09/28/2021

PENDING ORIGINALS
*Submitted via digital format



Please return this approval, along with the original description and plat of survey, as prepared by the surveyor, signed, sealed and dated in blue ink.

STATE OF OHIO, COUNTY OF FRANKLIN, CITY OF GAHANNA QUARTER SECTION 4, TOWNSHIP 1 NORTH, RANGE 17 WEST UNITED STATES MILITARY LANDS



Line Table		
Line #	Length	Direction
L1	35.18	N04° 07' 07"E
L2	35.10	S03° 55' 32"W

- ① PID: 025-002014
WILLIAM C. MORMAN AND
MICHELLE M MORMAN
IN 201505080060116
- ② PID: 025-002203
GILBERT FIGUEROA
IN 202002210026450

LEGEND

- M.N.F. Mag Nail Found
- M.N.S. Mag Nail Set
- ⊙ I.P.F. Iron Pin & Cap Found
- I.P.F. Iron Pin Found
- ⊙ P.F. Iron Pipe Found



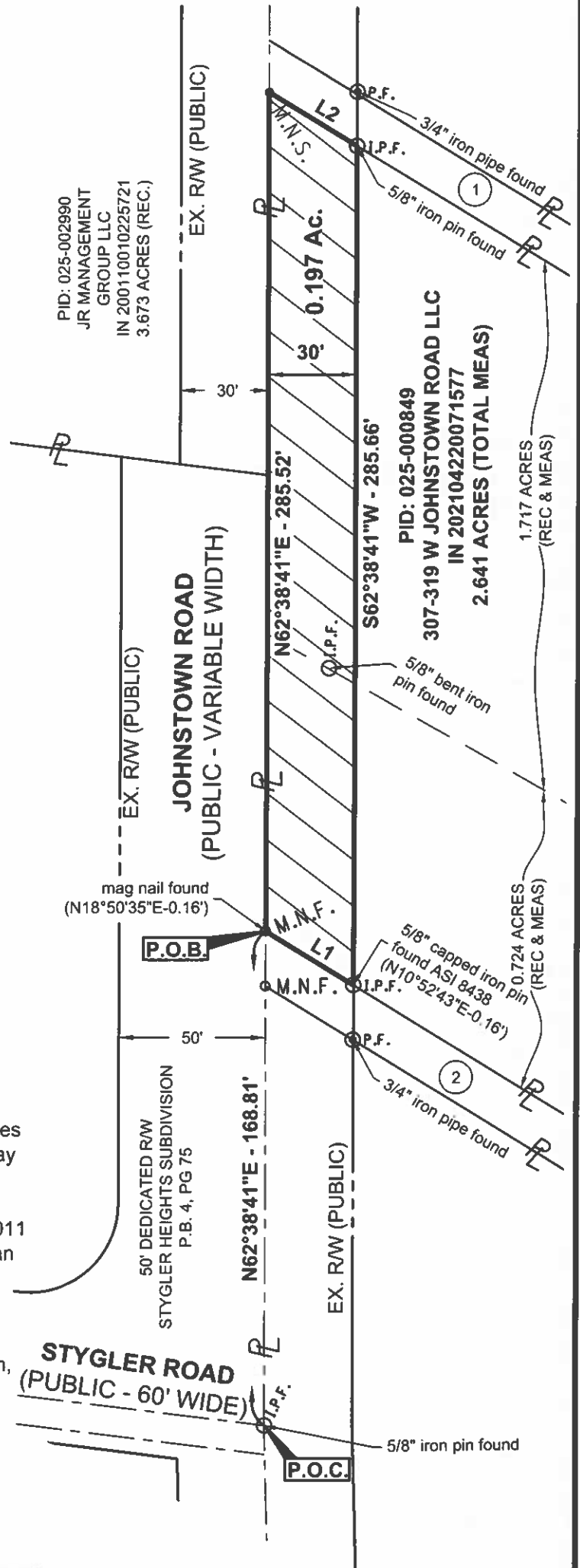
BASIS OF BEARINGS

Bearings described hereon are based on North 62 degrees 38 minutes 41 seconds East for the southeast right-of-way line for Johnstown Road, measured from Grid North, referenced to the Ohio State Plane Coordinate System (South Zone) and the North American Datum of 1983 (2011 Adjustment), as established utilizing a GPS survey and an NGS OPUS solution.

This easement exhibit was prepared by Brian P. Bingham, Registered Professional Surveyor No. 8438, is based on an actual field survey performed by American Structurepoint, Inc., and is true and correct to the best of my knowledge and belief.

American Structurepoint, Inc.

Brian P. Bingham 10/4/2021
 Brian P. Bingham Date
 Registered Professional Surveyor No. 8438



PREPARED FOR:

BSR



0.197 ACRE R/W DROP
 FOR
 307-319 W JOHNSTOWN ROAD
 GAHANNA, FRANKLIN COUNTY, OHIO

DATE:	07/29/2021
DRAWN BY:	CRH
CHECKED BY:	BPB
JOB NUMBER:	2021.00381

DATE: 8/20/2021 2:48 PM
 PLOT SCALE: 1"=50'
 EDITED BY: CUEBANKING
 DRAWN BY: E.CUEBANKING
 CHECKED BY: CUEBANKING
 JOB NUMBER: 202100381