

Joseph & Pamela Patterson  
5866 Taylor Road  
Gahanna, Ohio 43230

DESCRIPTION OF ACRES TO BE ANNEXED  
JEFFERSON TOWNSHIP, FRANKLIN COUNTY, OHIO  
INTO CITY OF GAHANNA, OHIO

Situated in the State of Ohio, County of Franklin, Township of Jefferson, in the west one-half of Lot Number twenty-nine (29) in Quarter Township 3, Township I North, Range 16 West, United States Military Lands, and being portions of the following two (2) tracts of land:

and bounded and described as follows:

Beginning at the southeast corner of Lot 32 of Rathburn Wood Estates as shown of Record in Plat Book 61 page 29, Recordors Office, Franklin County Ohio and the Northeast corner of the 1.31 Acre Tract of Land Owners by Joe and Pam Patterson. Also being the Southeast corner of the existing City of Gahanna Corporation line as established by Ordinance Number 88-79 and as shown of Record in Miscellaneous Record 172, page 599, Recordors Office, Franklin County, Ohio and on the West Line of the existing City of Gahanna Corporation Line as established by Ordinance Number 194-89 and as shown of record in Official Record 14550-biz, Recordors' Office, Franklin County, Ohio.

Thence Southerly 300 feet along the East Line of the Patterson Tract and the existing Corporation Line to the North East Corner of the City of Gahanna 0.154 Tract and the Southeast Corner of Patterson Tract and the North Right-of-Way of Taylor Road.

Thence Westerly 166 Feet along the North right-of-way Line of Taylor Road. To the Northwest Corner of the Gahanna Tract and the East Line of the existing Gahanna Corporation Line.

Thence Northerly 300 Feet along the West Line of the Patterson Tract and Existing Gahanna Corporation Line. To the Northwest Corporation of the Patterson Tract and South Line of Rathburn Woods Estates and existing Gahanna Corporation Line.

Thence Easterly 166 Feet along the North Line of the Patterson Tract, South Line of Rathburn Woods Estates to Point of Beginning containing 1.310 Acres.

**EXHIBIT A**



EXISTING CITY OF GAHANNA CORP. LINE  
OFFICIAL RECORD 14550-B12  
ORD. No. 194-89

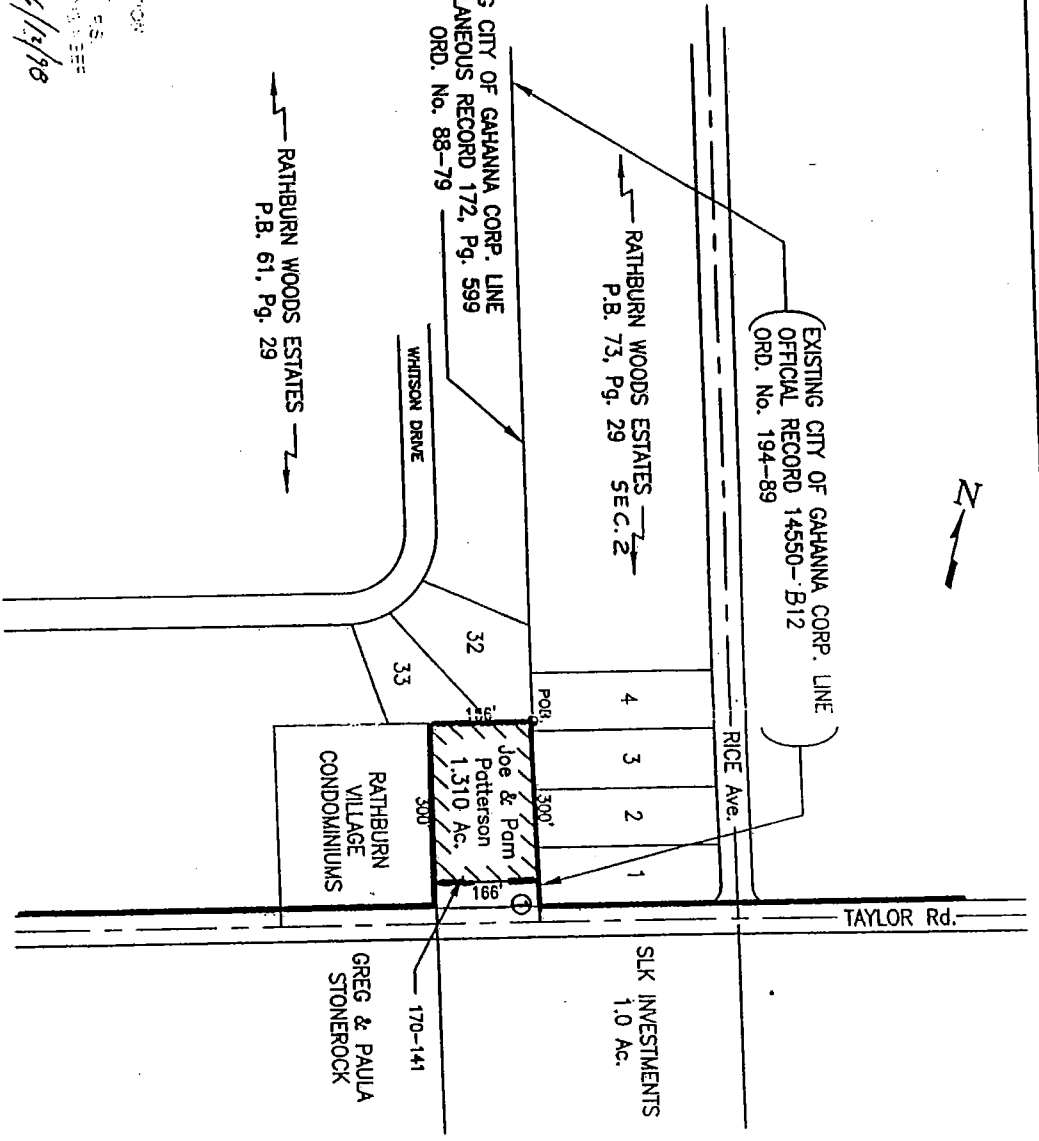
RATHBURN WOODS ESTATES  
P.B. 73, Pg. 29 SEC. 2

EXISTING CITY OF GAHANNA CORP. LINE  
MISCELLANEOUS RECORD 172, Pg. 599  
ORD. No. 88-79


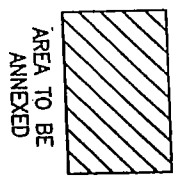
RATHBURN WOODS ESTATES  
P.B. 61, Pg. 29

EXISTING CITY OF GAHANNA CORP. LINE  
PROPOSED CITY OF GAHANNA CORP. LINE

DATE: 6/13/98  
BY: [Signature]



LOT No.	OWNER
1	LARRY HARRIS
2	DAVE SMITH
3	DARYL GOSSET
4	STEVE CLARK
32	BLANCA THOMAS
33	ANTHONY HILL
Ⓢ	CITY OF GAHANNA 0.154 Ac.



Annex. No. _____	Ord. No. _____
Proposed Annexation Of 1.310± Acres To The City Of Gahanna From Jefferson Township, Franklin Co., Ohio	
Scale : 1" = 200'-0"	