

Application for Zoning Change

City of Gahanna, Ohio ■ Planning Commission ■ 200 S. Hamilton Road, Gahanna, OH 43230
Phone: (614) 342-4025 ■ Fax: (614) 342-4117



***REQUIRED INFORMATION:** All correspondence will be addressed to the applicant. Planning Commission members or City staff may conduct a site visit prior to a Planning Commission Public Hearing.

*Applicant Name: FRED KENIMER (LAND OWNER'S PROPERTY COORDINATOR) *Phone: 614.599.7266 (CELL)
 *Applicant Address: 626 WAYBAUGH DR, GAHANNA, OH 43230 *Fax: N/A - USE EMAIL
 *Applicant Email: fred@kenimer.net
 *Applicant's Relationship to Project: Land Owner Option Holder Cont. Purchaser Agent

*Address for proposed Zoning Change: RIDENOUR RD, IMPERIAL RISE # 3, PART OF RESERVE "A".
 *Parcel ID#(s): 025-013236 *Total Acreage: 4.19
 *Current Zoning: R.I.D. *Proposed Zoning: S.O.
 *Proposed Use: OFFICE/SENIOR LIVING FACILITIES

*Property Owner Name: CHRISTIAN MEETING ROOM, INC *Phone: 614.493.8445 (CELL)
 *Property Owner Address: 326 JAMES RD, GAHANNA, OH 43230 *Fax: N/A - USE EMAIL
 *Contact Name: JON KENIMER, SECRETARY *Email: jon.kenimer@sterlinged.org

Developer Name: _____ Phone: _____
 Developer Address: _____ Fax: _____
 Contact Name: _____ Email: _____

*Applicant's Signature:  *Date: 3-4-2015
 *Property Owner's Signature:  *Date: 3-4-2015

***SUBMISSION REQUIREMENTS:** Applications are not complete until all submission requirements are received and accepted by the Planning and Zoning Administrator.

1. Three (3) 11" x 17" copies of a survey and legal description of the property certified by a registered surveyor.
2. For a Limited Overlay or ROD Re-Zoning, three (3) copies of the limitation text and elevation drawings.
3. One (1) digital copy of completed application and associated documents.
4. A list of property owners, contiguous and directly across the street, and their mailing addresses.
5. Pre-printed mailing labels for all property owners, contiguous and directly across the street.
6. Application fee of \$400 for the first acre, \$50 for each additional acre. \$1,000 maximum.
7. The property must be posted in accordance with Section 1133.02 within seven (7) days of application acceptance. The sign shall be consistent with the attached Zoning Change Sign diagram. Information on the sign must be approved by the Planning and Zoning Administrator (PZA) prior to installation.
8. A request for inspection of the Zoning Change Sign must be made to the PZA within three (3) days of installation.

For Internal Use:
 SunGard File No. 15030007
 PC File No. ZC-
 Public Hearing Date: _____

RECEIVED PAID
 MAR 09 2015 MAR 09 2015
 BY: CAS BY: CAS-CHK#
 (Received) (Paid) 2690
\$ 550.00

(Accepted by PZA)

Application for Zoning Change - Additional Submission Requirements

- Street address of the subject property, together with an area map identifying the subject property in relation to surrounding properties.
- The name, signature, and address of the owner of the subject property, a statement of the applicant's interest in the subject property if not the owner in fee simple title, or proof of consent from the property owner.
- The existing and proposed zoning district designation of the subject property.
- A site analysis plan illustrating existing conditions on the site and adjacent properties such as soil conditions; drainage patterns; views; existing buildings; any sight distance limitations; and relationship to other developed sites and access points in the vicinity of the property.
- A conceptual plan demonstrating that the site could be developed with representative uses permitted in the requested zoning district meeting requirements for setbacks, wetland buffers, access spacing, any requested service drives and other site design factors.
- A written environmental assessment describing site features and anticipated impacts created by the host of uses permitted in the requested zoning district.
- A traffic impact analysis should be provided if any use permitted in the requested zoning district could generate 100 or more peak hour directional trips, or 1,000 or more vehicle trips per day; the traffic study should contrast the daily peak hour trip generation rates for representative use in the current requested zoning district; the determination of representative uses shall be made by the Planning Commission with input from City staff and/or consultants.
- A written description of how the requested zoning meets Section 1133.03 Public Hearing of the zoning ordinance. This can be achieved by addressing the Rezoning Criteria of this application form, which can be completed separately and attached to this form along with the materials listed above.

Rezoning Criteria

The applicant must provide written responses on a separate sheet to demonstrate how the proposed rezoning designation will meet the following criteria in Section 1133.03.

1. Consistency with the goals, policies and Land Use Plan of the City of Gahanna, including any corridor plans, or subarea plans. If conditions have changed since the City of Gahanna Land Use Plan was adopted, the consistency with recent development trends in the area shall be followed.
2. Compatibility of the site's physical, geological, hydrological, and other environmental features with the potential uses allowed in the proposed zoning district.
3. Evidence the applicant cannot receive a reasonable return in investment through developing the property with one (1) of the uses permitted under the current zoning.
4. Availability of sites elsewhere in the City that are already zoned for the same proposed uses.
5. The compatibility of all the potential uses allowed in the proposed zoning district with the surrounding uses and zoning in terms of land suitability, impacts on the environment, density, nature of use, traffic impacts, aesthetics, infrastructure, and potential influence (a five percent or more material reduction) in the value of existing abutting lands or approved developments.
6. The capacity of City infrastructure and services to accommodate the uses permitted in the requested district without compromising the "health, safety, and welfare" of its citizens.
7. The apparent demand for the types of uses permitted in the requested zoning district in the City in relation to the amount of land in the City currently zoned to accommodate the demand.

In accordance with Section 1133 of the Codified Ordinances of Gahanna, Ohio, I hereby certify that this amendment as stated above has been recommended for approval by the City of Gahanna Planning Commission on _____.

This application can now be forwarded to City Council for Final Approval.

Signature of Planning & Zoning Administrator

Date

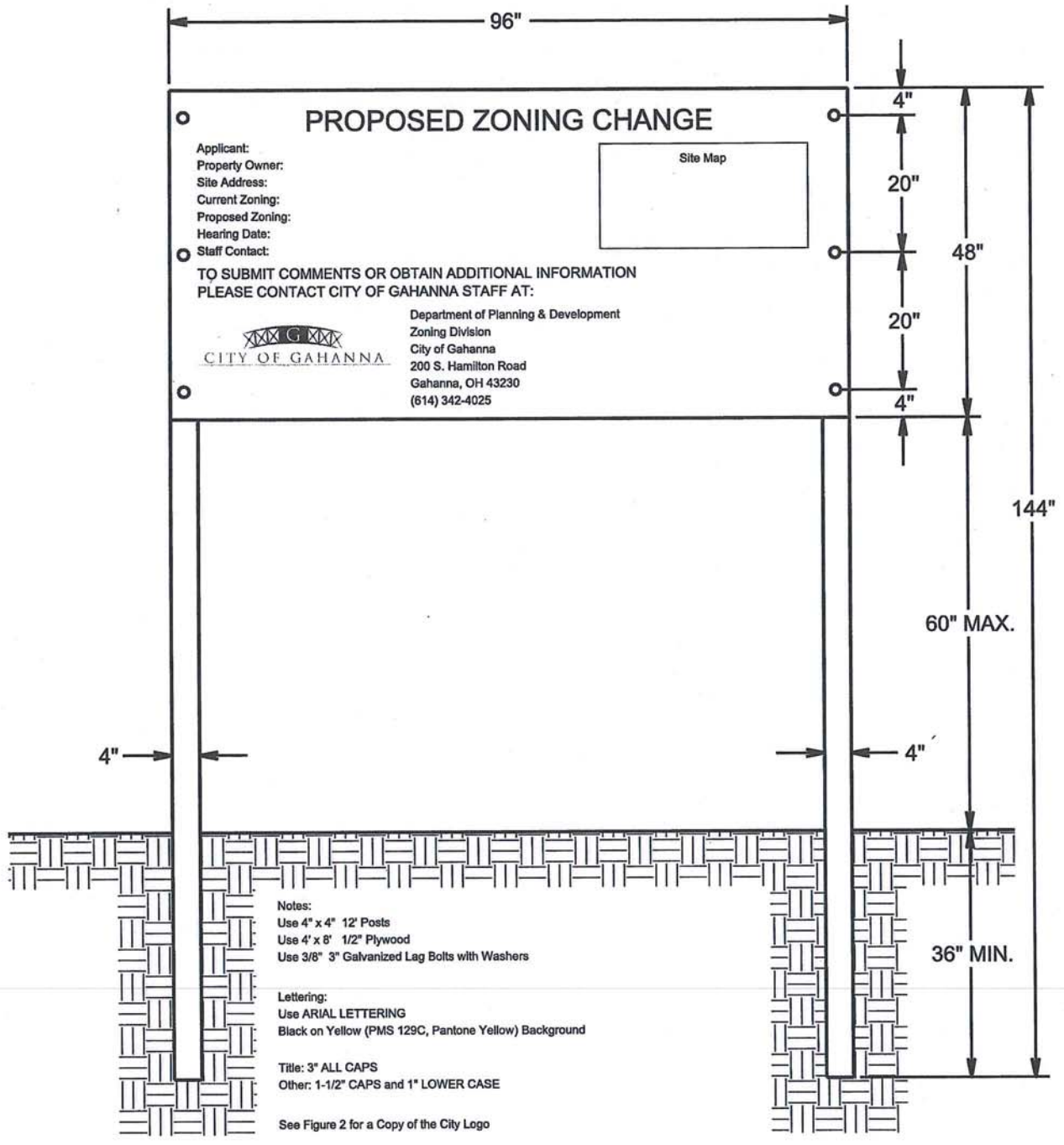


Figure 1. Zoning Change Sign



Figure 2. City Logo

Proximity Report Results

3237609/8227538

The selection distance was **60 feet**.

The selected parcel was **025-013236**.

To view a table showing the **9 parcels** within the displayed proximity, scroll down.

 [Get Report](#)

 [Print Window](#)

 [Back to Proximity Report](#)

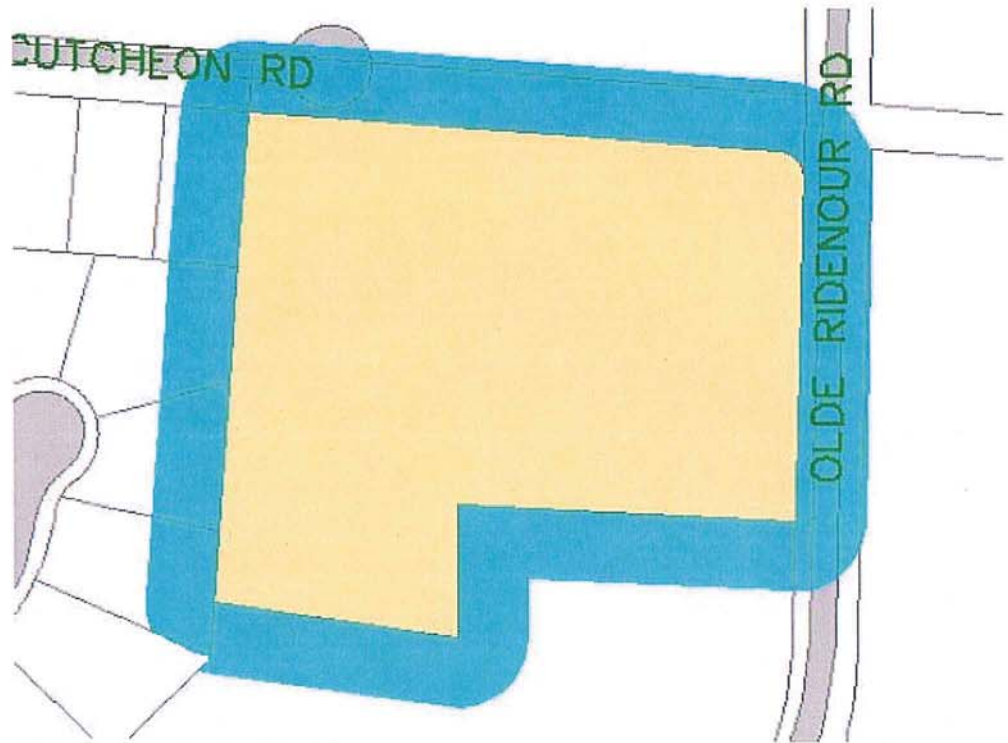


Image Date: Wed Mar 4 11:28:11 2015

Proximity Parcels

Hint: To copy this report to another program:

1. Hold down the left mouse button over the top-left corner of the area you want to get.
2. Drag the mouse to the bottom-left corner of the desired area,
3. Let go of the mouse button,
4. Select **Edit Copy** from the menu bar.

You can then **Paste** the report into another application,

Parcel	Owner Name	Address
025-013236	CHRISTIAN MEETING ROOM INC	RIDENOUR RD
025-004340	CITY OF GAHANNA	RIDENOUR RD
025-012711	CITY OF GAHANNA OHIO	MCCUTCHEON RD
025-004803	DRAWDY JEFFREY A TR DRAWDY SUSAN TR	349 RIDENOUR RD
025-004767	FABING KYLE J FABING DANIELLE L	153 MCCUTCHEON RD
025-004791	KELLEY ROBERT W & GEORGIA N	396 ANTCLIFF CT
025-004793	STEFANOV IVAN D VAYNTRAUB ELINA Y	380 ANTCLIFF CT
025-000822	VILLAGE OF GAHANNA	RIDENOUR RD
025-004792	WOLFE MICHAEL D	388 ANTCLIFF CT

4.190 Acres

Situate in the State of Ohio, County of Franklin, City of Gahanna, lying in Quarter Township 1, Township 1, Range 17, United States Military Lands and being part of the 11.026 acre tract conveyed as Reserve "A" of "IMPERIAL RISE PLAT No. 3", a subdivision of record in Plat Book 46, Page 82, to S.S. Realty, L.L.C. by deed of record in Instrument No. 199901290024434, (all references refer to the records of the Recorder's Office, Franklin County, Ohio) and more particularly bounded and described as follows:

BEGINNING at an iron pin found in the southerly right-of-way line of McCutcheon Road at the northwesterly corner of said Reserve "A";

The following two (2) courses and distances along said southerly right-of-way line of McCutcheon Road and northerly line of said Reserve "A":

1. Thence South $85^{\circ} 34' 11''$ East, a distance of 462.88 feet, to an iron pin found at a point of curvature;
2. Thence along the arc of said curve to the right having a central angle of $86^{\circ} 55' 01''$, a radius of 20.00 feet and a chord bearing South $42^{\circ} 06' 40''$ East, a chord distance of 27.51 feet, to an iron pin found at a point of tangency in the westerly right-of-way line of Ridenour Road and easterly line of said Reserve "A";

Thence South $01^{\circ} 20' 50''$ West, a distance of 300.82 feet, along said westerly right-of-way line of Ridenour Road and easterly line of said Reserve "A", to an iron pin set;

The following three (3) courses and distances across said Reserve "A":

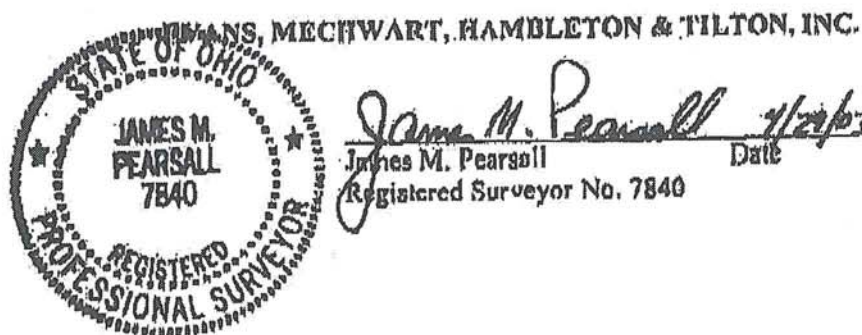
1. Thence North $87^{\circ} 21' 03''$ West, a distance of 292.54 feet, to an iron pin set;
2. Thence South $00^{\circ} 03' 16''$ West, a distance of 115.30 feet, to an iron pin set;
3. Thence North $81^{\circ} 54' 34''$ West, a distance of 215.87 feet, to an iron pin set in the westerly line of said Reserve "A";

Thence North $04^{\circ} 25' 49''$ East, a distance of 429.58 feet, to the POINT OF BEGINNING. Containing 4.190 acres, more or less.

Subject, however, to all legal rights-of-way and/or easements, if any, of previous record.

Iron pins set, where indicated, are iron pipes, thirteen sixteenths ($13/16$) inch inside diameter, thirty (30) inches long with a plastic plug placed in the top bearing the initials EMFIT INC.

The bearings in the above description are based on the same meridian as the centerline of McCutcheon Road as shown on the recorded plat of Imperial Rise Plat No. 3 as shown in Plat Book 46, Page 82, Recorder's Office, Franklin County, Ohio, having a bearing of South $85^{\circ} 34' 11''$ East.



CHRISTIAN MEETING ROOM INC

A 501C 3 ENTITY

GAHANNA OH 43230

31-1283918

STEVE SOUTHARD, TREASURER

JON KENIMER, SECRETARY

March 4, 2015

BONNIE GARD, PLANNING & ZONING ADMINISTRATOR

200 S. HAMILTON RD

GAHANNA OH 43230

Dear Bonnie:

On behalf of the trustees of Christian Meeting Room, Inc we wish to inform you of our consent to have Fred Kenimer represent us through the process of re-zoning the property on Olde Ridenour Rd. Fred is a member of our church but has no official position but for the purposes of this process will be acting as our Property Coordinator.

Thanks again for your interest and consideration,

Best regards



Jon Kenimer/Secretary

EMHT

 ENGINEERS, SURVEYORS, PLANNERS, SCIENTISTS

 179 WALL STREET, COLUMBUS, OHIO 43260-2824

 TEL: (614) 761-9150 • FAX: (614) 461-7384

Surveyed & Prepared By:

REGIMEX

MAR 09 2015

- GRAPHIC SCALE (IN FEET)
- 1/8" = 10'
 - 1/4" = 20'
 - 3/8" = 30'
 - 1/2" = 40'
 - 5/8" = 50'
 - 3/4" = 60'
 - 7/8" = 70'
 - 1" = 80'
 - 1 1/8" = 90'
 - 1 1/4" = 100'
 - 1 3/8" = 110'
 - 1 1/2" = 120'
 - 1 5/8" = 130'
 - 1 3/4" = 140'
 - 1 7/8" = 150'
 - 2" = 160'
 - 2 1/8" = 170'
 - 2 1/4" = 180'
 - 2 3/8" = 190'
 - 2 1/2" = 200'
 - 2 5/8" = 210'
 - 2 3/4" = 220'
 - 2 7/8" = 230'
 - 3" = 240'
 - 3 1/8" = 250'
 - 3 1/4" = 260'
 - 3 3/8" = 270'
 - 3 1/2" = 280'
 - 3 5/8" = 290'
 - 3 3/4" = 300'
 - 3 7/8" = 310'
 - 4" = 320'
 - 4 1/8" = 330'
 - 4 1/4" = 340'
 - 4 3/8" = 350'
 - 4 1/2" = 360'
 - 4 5/8" = 370'
 - 4 3/4" = 380'
 - 4 7/8" = 390'
 - 5" = 400'

BASIS OF DIMENSIONS:

 The bearings shown on this plat are based on

 the same meridian as the bearings of Record

 shown filed as shown on the recorded plat of

 Imperial Rise Plat No. 3 as shown in that book

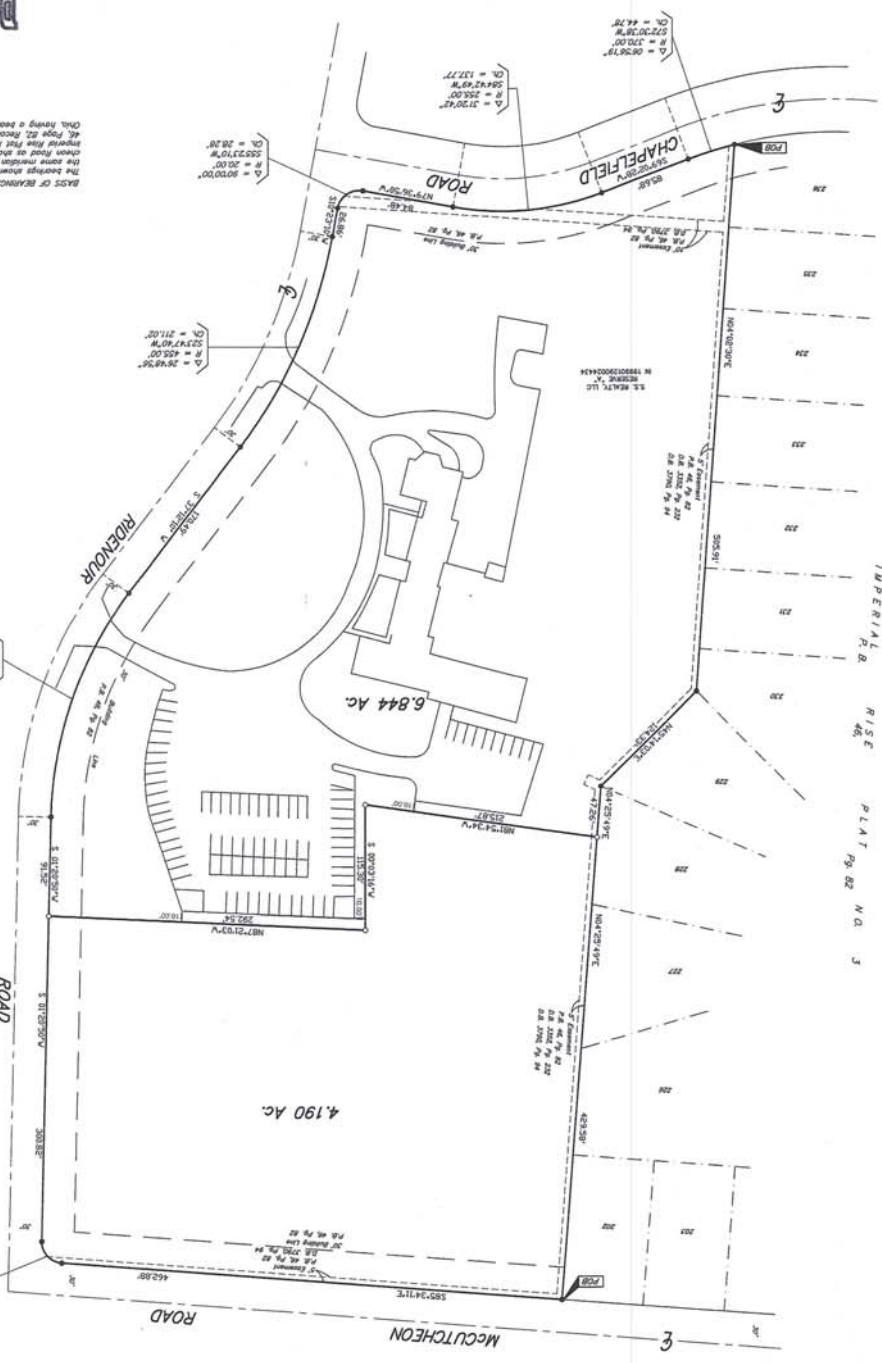
 bearing date Mar. 7, 1911, and in that book

 of Page 22, Township 1, Range 17,

 City of Gahanna, Franklin County, Ohio.

Δ = 259.72°
 R = 555.00'
 Δ = 218.55°
 R = 539.16'

Δ = 28.51°
 R = 202.00'
 Δ = 28.51°
 R = 202.00'



SURVEY OF

 Reserve "A"

 "IMPERIAL RISE PLAT NO. 3"

 Quarter Township 1, Township 1, Range 17

 United States Military Lands

 City of Gahanna, Franklin County, Ohio





CITY OF GAHANNA

STAFF COMMENTS

Project Name: Christian Meeting Room, Inc – Fred Kenimer
Project Address: Ridenour Rd – Imperial Rise #3, Reserve “A”

Planning and Development

The applicant is requesting to rezone a 4.1 acre parcel from Restricted Institutional District (RID) to Suburban Office (SO). The property was previously rezoned in 2008 from SO to RID, however, the property has never been developed.

The Economic Development Division performs analysis for rezoning requests. While a definitive plan of development has not been identified, the requested zone district of SO should have a substantially greater financial impact than the current zoning of RID. Typical uses within RID consist of religious organizations, public buildings, and schools. Generally speaking, these uses have minimal financial impact to the City. Typical uses within SO include banks, professional and medical offices, and senior living facilities. The change from RID to SO would allow for more intense uses that are consistent with the 2007 Economic Development Plan. Goals of the Plan include maximizing revenue per acre of land development and seeking development proposals that create more jobs.

The requested rezoning adheres to the majority of recommendations within the 2007 Economic Development Plan.

Additional considerations and analysis for rezoning decisions is found within the 2002 Future Land Use Plan and Section 1133.03 of the Planning and Zoning Code. The 2002 Future Land Use Plan provides for a checklist to assist Planning Commission in reaching a decision. Certain answers would not mandate a particular decision. Relevant checklist questions include the following:

1. Is the proposed development consistent with the City’s vision?

Staff believes that the proposed rezoning is consistent with the City’s vision for this property. The area contains a mix of uses which includes single family residential, group living facilities and park land. While the properties in this area are designated Single Family Residential on the Future Land Use Map, the area is a mix of residential and supporting uses substantially similar to those permitted within the proposed zoning classification.



CITY OF GAHANNA

2. Would the proposed development be contrary to the future land use plan?

The plan provides for a future land use designation of Single Family Residential. The objective of the residential future land use is to promote residential development that provides privacy, and is safe and convenient. While the proposed zoning is not residential, the property was previous zoned for nonresidential uses. The rezoning would restore the previous zoning designation, SO. It should be noted that the adjacent property to south is also zoned SO and located within the residential future land use.

A supporting principle of the residential land use is to maintain the integrity of neighborhoods by locating inconsistent land uses outside of neighborhoods rather than in the interior. While the proposed zoning may not necessarily be incompatible with residential, it will locate nonresidential uses on the perimeter of a residential area rather than within the core.

3. Will the change adversely influence living conditions in the surrounding area?

- a. Create or appreciably increase traffic congestion;
- b. Seriously impact adjacent areas;
- c. Seriously affect the natural character of the land to the point of creating potential hazards.

Staff believes the request will not adversely impact adjacent areas or the natural character of the area. Without a definitive plan of development impacts are unknown, however, typical uses within SO do not create an inordinate or unreasonable amount of impacts.

4. Are there reasons why the property cannot be used as it is presently planned or zoned?

The property was rezoned from SO to RID in 2008. Since that time, the property has not been developed. It appears that the redevelopment of the property is limited by the scope of allowed uses within the RID zone district.

1133.03 of the Planning and Zoning Code provides that the following shall be considered:

1. Consistency with the goals, policies and comprehensive land use plan of the City of Gahanna, including any corridor plans, or subarea plans.

The property is not located within any corridor or subarea plans. It is designated Single Family Residential on the 2002 Future Land Use Map. Staff believes the request is consistent with the policies of the land use plan which includes achieving a compact land



CITY OF GAHANNA

use pattern by avoiding leapfrog development. The subject property is adjacent to developed properties and is adjacent to adequate infrastructure to provide services for the intended uses.

2. Compatibility of the site's physical, geological, hydrological, and other environmental features with the potential uses allowed in the proposed zoning district.

Staff is of the opinion that potential uses are compatible with the environmental features of the site.

3. Availability of sites elsewhere in the City that are already zoned for the proposed use.

There are a limited number of properties zoned SO with a high demand for the uses that are permissible.

4. The compatibility of all the potential uses allowed in the proposed zoning district with the surrounding uses and zoning in terms of land suitability, impacts on the environment, density, nature of use, traffic impacts, aesthetics, infrastructure, and potential influence in the value of existing abutting lands or approved developments.

Staff is of the opinion that the rezoning is compatible and appropriate in this area.

5. The capacity of City infrastructure and services to accommodate the uses permitted in the requested district without compromising the "health, safety, and welfare" of its citizens.

The request does not appear to create an unsafe situation for neighboring properties or the citizens of the City.

6. The apparent demand for the type of uses permitted in the requested zoning district in the City in relation to the amount of land in the City currently zoned to accommodate the demand.

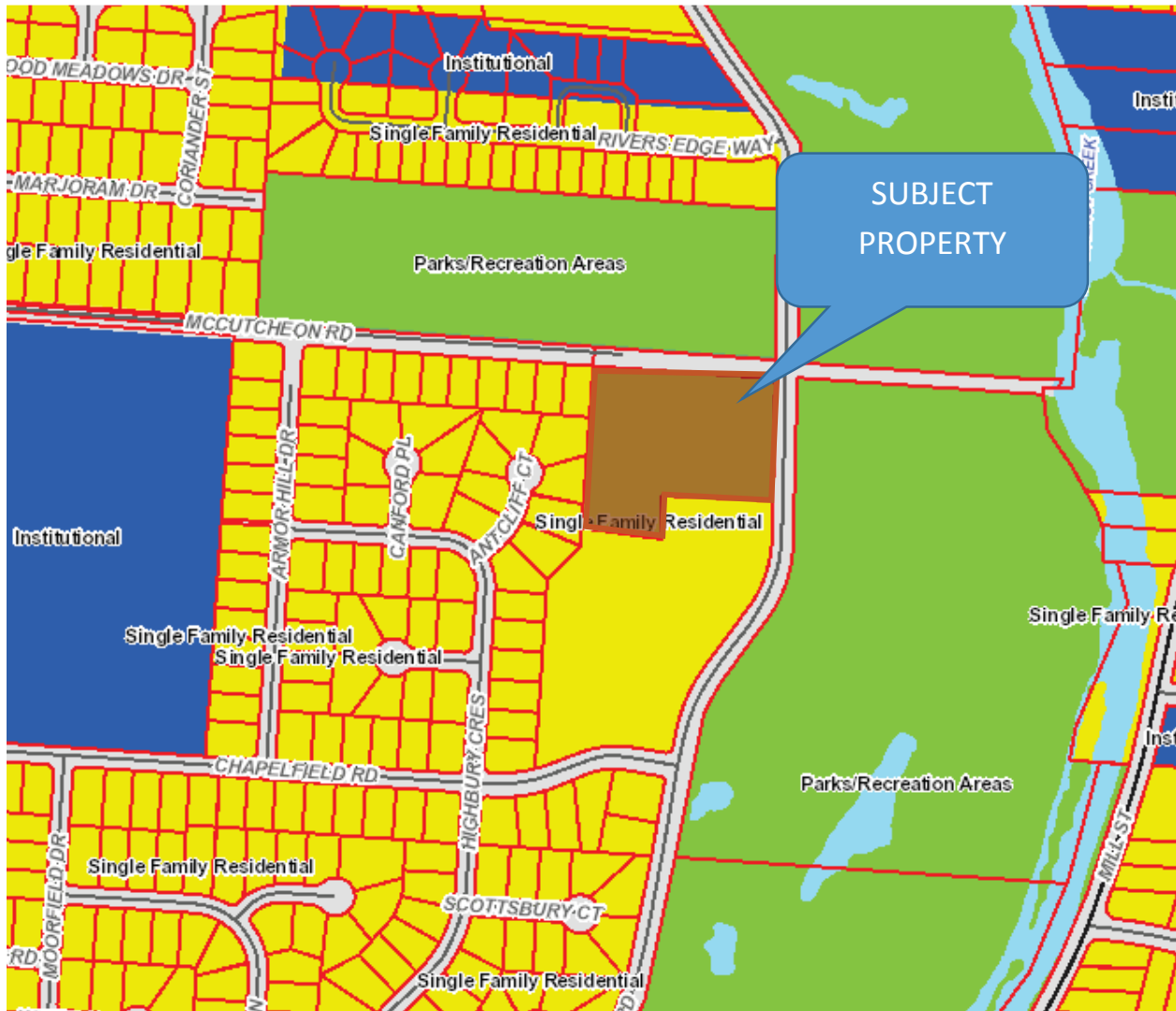
Staff is frequently approached regarding the types of uses permissible within the SO zone district. More specifically, the potential for new senior living facilities is frequently requested.

It is staff's opinion the proposed rezoning is consistent with the policies of the 2002 land use plan and Part 11 of the Planning and Zoning Code. Therefore, we recommend approval.



CITY OF GAHANNA

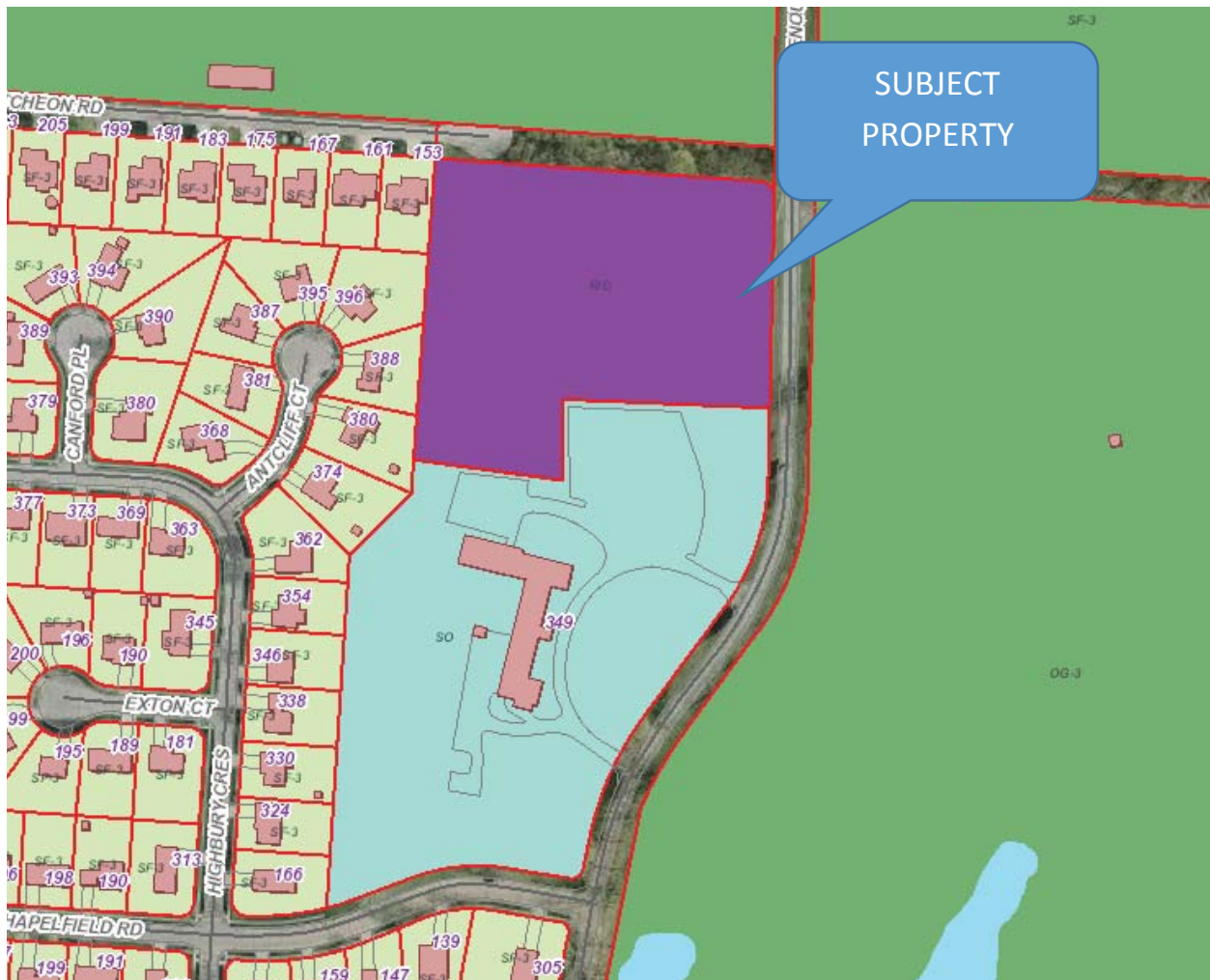
Land Use Map





CITY OF GAHANNA

Zoning Map



Respectfully Submitted By:

Michael Blackford

Deputy Director, Department of Planning & Development



CITY OF GAHANNA

STAFF COMMENTS

Project Name: Christian Meeting Room, Inc – Fred Kenimer
Project Address: Ridenour Rd – Imperial Rise #3, Reserve “A”

The applicant seeks to rezone this 4.19 acre parcel from RID to SO. The parcel was zoned RID (from SO) in 2005 for a potential church or school use, but since that time, the owners found a different location for their needs, and wish to return the parcel to its former SO zoning. The parcel is for sale, and would be much more marketable with an SO zoning.

The parcel to the south is zoned SO (Parkside Recovery Center), and the parcels to the west are zoned SF-3 Single Family Residential. The parcel to the east is zoned Olde Gahanna Recreation.

Respectfully Submitted By:



“HERB CAPITAL OF OHIO”

200 SOUTH HAMILTON ROAD, GAHANNA, OH 43230
614-342-4000 PHONE 614-342-4100 FAX WWW.GAHANNA.GOV



CITY OF GAHANNA
STAFF COMMENTS

Project Name: Christian Meeting Room, Inc – Fred Kenimer
Project Address: Ridenour Rd – Imperial Rise #3, Reserve “A”

- No Comments from
Engineering

Respectfully Submitted By:

Robert S. Priestas





CITY OF GAHANNA

STAFF COMMENTS

Project Name: Christian Meeting Room, Inc – Fred Kenimer
Project Address: Ridenour Rd – Imperial Rise #3, Reserve “A”

The site is predominantly Crane (CpA)soil type which has a high infiltration capacity at depths greater than 52” as indicated by the Franklin County soil survey. Redevelopment of the site should consider the use of the existing environmental service these soils can provide.

Respectfully Submitted By: David Reutter, Franklin Soil and Water



“HERB CAPITAL OF OHIO”

200 SOUTH HAMILTON ROAD, GAHANNA, OH 43230
614-342-4000 PHONE 614-342-4100 FAX WWW.GAHANNA.GOV



CITY OF GAHANNA

STAFF COMMENTS

Project Name: Christian Meeting Room, Inc – Fred Kenimer
Project Address: Ridenour Rd – Imperial Rise #3, Reserve A

The Fire Department does not have any concerns with the zoning change.
We will address any developmental, or structural plans when they occur.

Respectfully Submitted By: Stephen Welsh
Mifflin Township Fire Marshal



"HERB CAPITAL OF OHIO"

200 SOUTH HAMILTON ROAD, GAHANNA, OH 43230
614-342-4000 PHONE 614-342-4100 FAX WWW.GAHANNA.GOV



CITY OF GAHANNA

STAFF COMMENTS

Project Name: Christian Meeting Room, Inc – Fred Kenimer
Project Address: Ridenour Rd – Imperial Rise #3, Reserve “A”

Parks and recreation have no comment on the proposed change.

Respectfully Submitted By: Troy Euton, Deputy Director



“HERB CAPITAL OF OHIO”

200 SOUTH HAMILTON ROAD, GAHANNA, OH 43230
614-342-4000 PHONE 614-342-4100 FAX WWW.GAHANNA.GOV



CITY OF GAHANNA

STAFF COMMENTS

Project Name: Christian Meeting Room, Inc – Fred Kenimer
Project Address: Ridenour Rd – Imperial Rise #3, Reserve “A”

Service Dept/Engineering comments:

1. Sanitary sewer is available on the west side of Old Ridenour. It is an 8 inch line.
2. Water is available on the west side of Old Ridenour. It is an 8 inch line.
3. Storm detention and water quality design to be per Code Section 1193.
4. Erosion Control per Code Section 1195.

Respectfully Submitted By:
Jeff Feltz
Water Resources Engineer



“HERB CAPITAL OF OHIO”

200 SOUTH HAMILTON ROAD, GAHANNA, OH 43230
614-342-4000 PHONE 614-342-4100 FAX WWW.GAHANNA.GOV



CITY OF GAHANNA
STAFF COMMENTS

Project Name: Christian Meeting Room, Inc – Fred Kenimer
Project Address: Ridenour Rd – Imperial Rise #3, Reserve A

The Fire Department does not have any concerns with the zoning change.
We will address any developmental, or structural plans when they occur.

Respectfully Submitted By: Stephen Welsh
Mifflin Township Fire Marshal





CITY OF GAHANNA
STAFF COMMENTS

Project Name: Olde Ridenour Road rezoning
Project Address: Olde Ridenour Road

No comments.

Respectfully Submitted By:

Kenneth W. Fultz, P.E.
Chief Building Official





CITY OF GAHANNA
STAFF COMMENTS

Project Name: Christian Meeting Room, Inc – Fred Kenimer
Project Address: Ridenour Rd – Imperial Rise #3, Reserve “A”

Service Dept/Engineering comments:

1. Sanitary sewer is available on the west side of Old Ridenour. It is an 8 inch line.
2. Water is available on the west side of Old Ridenour. It is an 8 inch line.
3. Storm detention and water quality design to be per Code Section 1193.
4. Erosion Control per Code Section 1195.

Respectfully Submitted By:
Jeff Feltz
Water Resources Engineer





CITY OF GAHANNA
STAFF COMMENTS

Project Name: Christian Meeting Room, Inc – Fred Kenimer
Project Address: Ridenour Rd – Imperial Rise #3, Reserve “A”

Parks and recreation have no comment on the proposed change.

Respectfully Submitted By: Troy Euton, Deputy Director



Trip Generation

USE	DAILY TRIPS	PM PEAK HOUR TRIPS
30,000 Sq Ft Church	273	17
9 Hole Golf Course	322	25
16 Single Family Homes	153	16
80 Unit Assisted Living	172	14
40,000 Sq Ft General Office	440	60

- **Restricted Institutional District (RI District)**

- Permitted Uses
 - Institutions
 - Elementary and secondary schools
 - Colleges, universities, professional schools and junior colleges
 - Organizations and associations
 - Religious organizations
 - Public administration
 - Executive, legislative and general government, except finance
 - Courts
 - Police protection
 - Legal counsel and prosecution
 - Fire protection
 - Public order and safety, not elsewhere classified

- **SO Suburban Office and Institutional District (SO District)**

- Permitted Uses
 - Administrative and business
 - Administrative office primarily engaged in general administration, supervision, purchasing, accounting, and other management functions.
 - Business offices carrying on no retail trade with the general public and having no stock of goods maintained for sale to customers.
 - Depository institutions
 - Nondepository credit institutions
 - Security and commodity brokers, dealers, exchanges, and services
 - Insurance carriers
 - Insurance agents, brokers, and services
 - Real estate
 - Holding and other investment companies
 - Professional
 - Professional offices engaged in providing tangible and intangible services to the general public, involving both persons and their possessions
 - Landscape counseling and planning

Client: Christian Meeting Room, Inc.
Matter: Ridenour Road
Attorney(s): Glen Dugger, David Hodge
Gahanna RI District and SO District Permitted Uses

- Offices and clinics of doctors of medicine
- Offices and clinics of dentists
- Offices and clinics of doctors of osteopathy
- Offices and clinics of other health practitioners
- Nursing and personal care facilities
- Legal services
- Engineering, architectural and surveying services
- Accounting, auditing and bookkeeping services
- Land planners
- Institutions
 - Libraries
 - Museums and art galleries
- Organizations and associations
 - Business associations
 - Professional membership organizations
 - Civic, social and fraternal organizations
 - Political organizations
 - Charitable organizations