

**PROPOSED ANNEXATION OF 2.5+/- ACRES
FROM JEFFERSON TOWNSHIP TO THE CITY OF GAHANNA, OHIO**

Situated in the State of Ohio, County of Franklin, Township of Jefferson, located in part of Quarter Township 2, Township 1, Range 16, United States Military District, being part of that 2.623 acre tract of land described in the deed to the City of Gahanna, recorded in Instrument No. 200111210271207 (record references recited herein are to those of the Recorder's Office, Franklin County, Ohio), and being more particularly described as follows:

Beginning at a point where the northwesterly right-of-way line of Johnstown Road (U.S. Route 62) intersects the westerly line of said 2.623 acre tract, being in the easterly line of Parcel No. 170-000988;


thence northerly along the westerly line of said 2.623 acre tract, 915.2 feet, more or less, to the northwesterly corner of said 2.623 acre tract, said corner being in the existing City of Gahanna Corporation Line, as established by Gahanna Ordinance No. 98-96 and recorded in Official Record Volume 32199, Page F-08;

thence easterly along the northerly line of said 2.623 acre tract, being said Corporation Line, 141.4 feet, more or less, to the northeasterly corner of said 2.623 acre tract;

thence southerly along the easterly line of said 2.623 acre tract, being a portion of said Corporation Line, 833.5 feet, more or less, to the point where said line intersects said northwesterly right-of-way line of Johnstown Road;

thence southwestery along said right-of-way line of Johnstown Road, 130.0 feet, more or less, to the 'Point of Beginning,' containing 2.5 acres of land, more or less, as described in February of 2002, for annexation purposes only, by Carl E. Turner Jr., Registered Professional Surveyor No. S-6702.

By Carl E. Turner Jr. Carl E. Turner Jr., Professional Surveyor No. 6702 Feb. 2002
Date



* End of Description

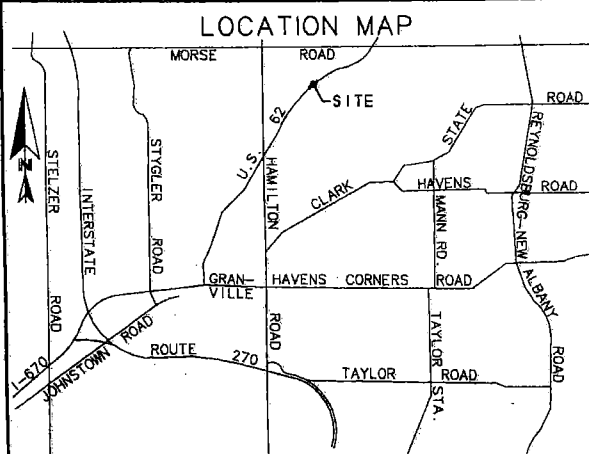
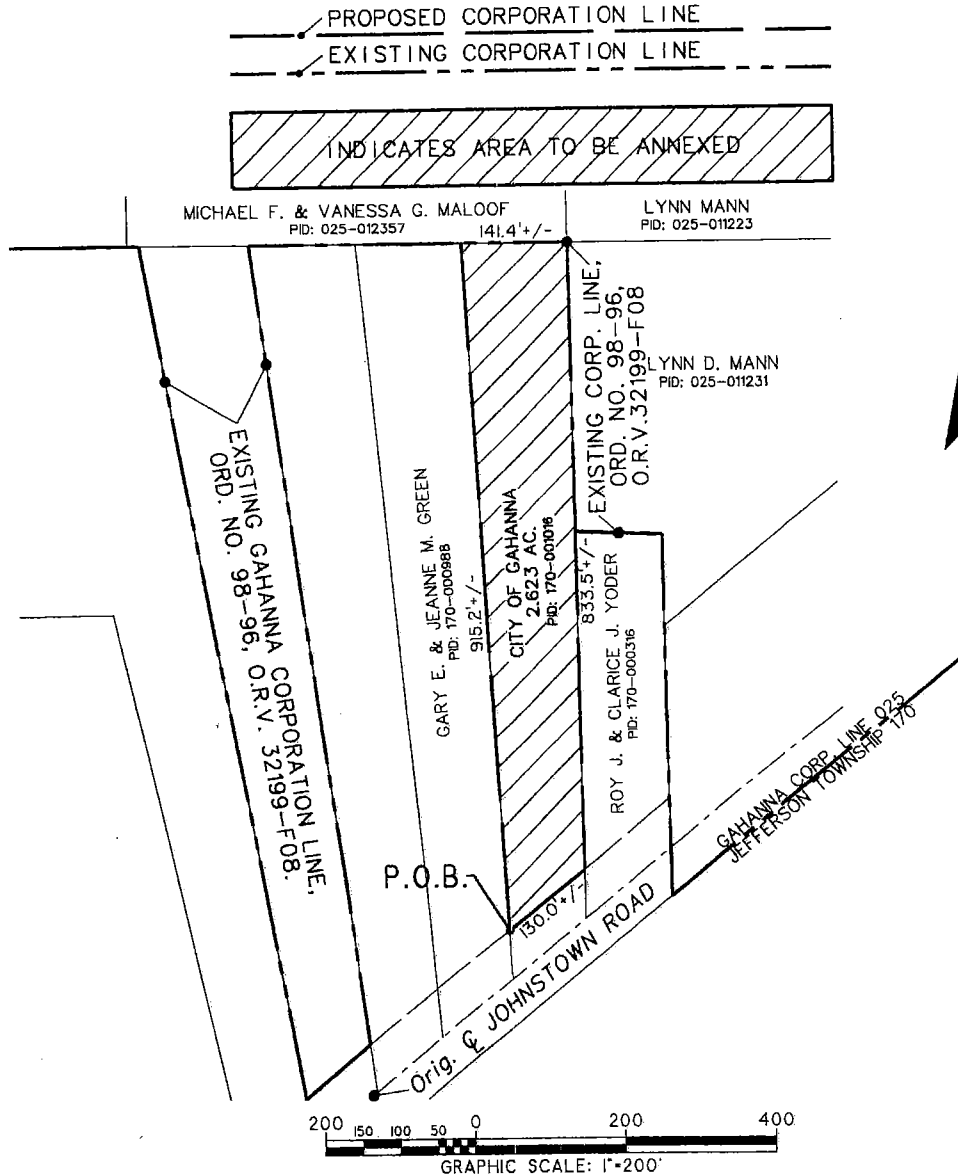
EXHIBIT A

TITLE: **PROPOSED ANNEXATION OF 2.5+/- ACRES**
 LOCATED IN PART OF QUARTER TOWNSHIP 2, TOWNSHIP 1, RANGE 16
 UNITED STATES MILITARY DISTRICT
 JEFFERSON TOWNSHIP, FRANKLIN COUNTY, OHIO

PREPARED EXCLUSIVELY FOR:
 THE CITY OF GAHANNA and/or
 FRANKLIN COUNTY COMMISSIONERS

7 FEBRUARY 2002

INSTRUMENT NO. 20011210271207



ANNEXATION NO. _____
 FILED: _____ PASSED: _____
 ORDINANCE NO. _____
 INSTRUMENT NO. _____

By: *Carl E. Turner, Jr.*
 CARL E. TURNER JR.
 PROFESSIONAL SURVEYOR No. S-6702

NOT AN AUTHORIZED DOCUMENT UNLESS
 SURVEYOR'S SEAL APPEARS IN RED INK.

STATE OF OHIO
 CARL E. TURNER, JR.
 6702
 REGISTERED PROFESSIONAL SURVEYOR