

Stormwater Management

Crescent

CC-

Gahanna, Ohio

Prepared By:



2130 Quarry Trails Drive, 2nd Floor
Columbus, Ohio 43228
Ph.614.299.2999

EP Ferris # 958.011

March 2023

I hereby certify that the calculations contained herein are accurate to the best of my knowledge and belief.

By: Michael J. Overstreet, P.E.
Email: moverstreet@epferris.com

Date

CONTENTS

Narrative

Executive Summary

Introduction

Hydrologic Analysis

Pre-Developed Conditions

Post-Developed Conditions

Water Quality

Summary

Tables

Table 1 – Critical Summary Table

Table 2 – Storm Water Runoff Summary Table

Table 3 – Detention Summary Table

Appendices

Appendix A – HydroCAD Report

Appendix B – Tributary Maps

Appendix C – Water Quality

Appendix D– Soil Report

Appendix E– Storm Pipe Calculations

EXECUTIVE SUMMARY (Ortho One Pond 1):

Table 1 – Critical Storm Summary Table

1Yr. Pre-Developed Storm Runoff Volume	0.304 AF
1Yr. Post-Developed Storm Runoff Volume	0.801 AF
Volume Increase	163%
Critical Storm	25 Year

Table 2 – Storm Water Runoff Summary Table

Storm Event	Pre-Dev. (CFS)	Dev. (CFS)	Allowable Release Rate (CFS)	Actual Release Rate (CFS)	Ponding Elev.
1 Yr.	5.09	16.56	5.09	1.01	786.62
2 Yr.	8.09	21.14	5.09	1.37	787.00
5 Yr.	12.86	27.67	5.09	1.76	787.54
10 Yr.	17.07	33.02	5.09	2.01	787.98
25 Yr.	23.32	40.48	5.09	2.31	788.57
50 Yr.	28.71	46.64	17.07	5.47	788.86
100 Yr.	34.52	53.09	17.07	8.40	789.17

*** Allowable release rate equals 1 Yr. Predeveloped less R/W, to the Critical Storm, limited to the 10 Yr. Predeveloped.**

Table 3 – Detention Summary Table

Water Quality Volume Required	14,318 CF
Water Quality Volume Provided	14,827 CF
Water Quantity Volume Required	67,548 CF
Water Quantity Volume Provided	74,704 CF

EXECUTIVE SUMMARY (SE Pond 2):

Table 1 – Critical Storm Summary Table

1Yr. Pre-Developed Storm Runoff Volume	0.465 AF
1Yr. Post-Developed Storm Runoff Volume	1.311 AF
Volume Increase	182%
Critical Storm	25 Year

Table 2 – Storm Water Runoff Summary Table

Storm Event	Pre-Dev. (CFS)	Dev. (CFS)	Roadway (CFS)	From Ortho One (CFS)	Allowable Release Rate (CFS)	Actual Release Rate (CFS)	Ponding Elev.
1 Yr.	4.72	18.68	3.71	1.01	4.72	1.10	782.50
2 Yr.	10.01	25.54	4.84	1.37	4.72	1.71	783.11
5 Yr.	19.55	35.74	6.47	1.76	4.72	2.26	784.05
10 Yr.	28.54	44.33	7.81	2.01	4.72	2.63	784.85
25 Yr.	42.43	56.55	9.70	2.31	4.72	4.68	785.58
50 Yr.	54.82	66.77	11.26	5.47	28.54	11.92	785.72
100 Yr.	68.49	77.56	12.90	8.40	28.54	26.89	785.98

*** Allowable release rate equals 1 Yr. Predeveloped less un-detained, to the Critical Storm, limited to the 10 Yr. Predeveloped.**

Table 3 – Detention Summary Table

Water Quality Volume Required	37,644 CF
Water Quality Volume Provided	37,950 CF
Water Quantity Volume Required	157,455 CF
Water Quantity Volume Provided	158,025 CF

EXECUTIVE SUMMARY (SW Pond 3):

Table 1 – Critical Storm Summary Table

1Yr. Pre-Developed Storm Runoff Volume	0.531 AF
1Yr. Post-Developed Storm Runoff Volume	1.559 AF
Volume Increase	194%
Critical Storm	25 Year

Table 2 – Storm Water Runoff Summary Table

Storm Event	Pre-Dev. (CFS)	Dev. (CFS)	Allowable Release Rate (CFS)	Actual Release Rate (CFS)	Ponding Elev.
1 Yr.	5.96	24.02	5.96	0.71	784.37
2 Yr.	9.68	30.48	5.96	1.15	784.75
5 Yr.	15.65	39.66	5.96	1.90	785.25
10 Yr.	20.98	47.18	5.96	2.32	785.69
25 Yr.	28.91	57.65	5.96	5.93	786.13
50 Yr.	35.77	66.29	20.98	10.73	786.42
100 Yr.	43.20	75.34	20.98	18.59	786.69

*** Allowable release rate equals 1 Yr. Predeveloped less un-detained, to the Critical Storm, limited to the 10 Yr. Predeveloped.**

Table 3 – Detention Summary Table

Water Quality Volume Required	35,393 CF
Water Quality Volume Provided	37,237 CF
Water Quantity Volume Required	122,529 CF
Water Quantity Volume Provided	133,635 CF

INTRODUCTION:

The following report presents the storm water management plan for a development located at the northeast intersection of Hamilton Road and Tech Center Drive in Gahanna, Ohio. The analysis will include new commercial layout, an orthopedic building, roadway, and residential apartments. The storage shall be governed by the release rates set forth in the Franklin County Storm Water Manual guidelines.

The area to the north adds a new orthopedic development (7.55 Ac.), to the east a new road and residential apartment complex (1.57 Ac. and 16.66 Ac.) respectively. A commercial development to the southwest is approximately (13.20 Ac.). The total area considered disturbed in this report is approximately (38.98 Ac.). Tributary areas offsite were considered negligible.

Three ponds will provide water quality and quantity as required. A separate pond (Pond 1) for the orthopedic area will be analyzed and drain to the road and the pond to the southeast (Pond 2). The commercial site will have its own pond (Pond 3) which will drain to an existing storm sewer.

HYDROLOGIC ANALYSIS:

All hydrologic parameters were determined using methodology described in the Franklin County Storm Water Manual guidelines. Both Pre-Development and Post-Development runoff and peak discharge amounts were calculated through HydroCAD version 10.2 software.

All proposed drainage (after storage) will be directed to the existing storm sewer system along Hamilton Road for the commercial site (southwest) and to a ditch on the residential, road and orthopedic portion. The storage shall be governed by the release of the 1 year predeveloped release rate to the critical storm and limited to the 10 year predeveloped rate.

PRE-DEVELOPED CONDITIONS (Ortho One Pond 1):

The pre-developed condition of the site consists of a row crops in good condition. A pre-developed curve number (CN) of 75 Hydrologic Soil Group (HSG B) was used for the site. The time of concentration used was 10 minutes.

POST-DEVELOPED CONDITIONS (Ortho One Pond 1):

The post developed condition for the site will consist of a new buildings and paved parking. The developed curve number, with a (CN) of 91 (HSG D) was used for the site, including 4.62 Ac. paved at CN 98 and 2.93 Ac. at CN 80. The time of concentration used was 8 minutes.

PRE-DEVELOPED CONDITIONS (SE Pond 2):

The pre-developed condition of the site consists of the road area 1.57 Ac, the residential area 16.66 Ac. and the orthopedic area 7.55 Ac. with approximately 7.40 Ac. of row crops and 18.38 Ac. of woods/grass (HSG B).

A pre-developed curve number (CN) of 68 Hydrologic Soil Group (HSG B) was used for the site. The time of concentration used was 18.8 minutes.

POST-DEVELOPED CONDITIONS (SE Pond 2):

The post developed condition for the site will consist of a new road, new parking and apartment buildings with some grass. The developed curve number, with a (CN) of 85 (HSG B) was used for the site with 10.74 Ac. paved at CN 98 and 5.92 Ac. of grass CN 61. The time of concentration used was 17.5 minutes.

PRE-DEVELOPED CONDITIONS (SW Pond 3):

The pre-developed condition of the site consists of a row crops in good condition.

A pre-developed curve number (CN) of 75 Hydrologic Soil Group (HSG B) was used for the 13.20 Ac. site. The time of concentration used was 20.3 minutes.

POST-DEVELOPED CONDITIONS (SW Pond 3):

The post developed condition for the site will consist of a new buildings and paved parking. The developed curve number, with a (CN) of 91 (HSG D) was used for the site, including 4.62 Ac. paved at CN 98 and 2.93 Ac. at CN 80. The time of concentration used was 8 minutes.

Critical Storm Calculation (Ortho One Pond 1):

The critical storm is determined by comparing the increase in runoff volume of the 1-year 24-hour rainfall event from the pre-developed condition to that of the post-developed.

Pre-Development 1-Year Storm Event: 0.304 af
Post-Development 1-Year Storm Event: 0.801 af
 $((0.801 \text{ af} - 0.304 \text{ af}) / 0.304 \text{ af}) \times 100\% = 163\%$ **(25-year critical storm)**

Critical Storm Calculation (SE Pond 2):

The critical storm is determined by comparing the increase in runoff volume of the 1-year 24-hour rainfall event from the pre-developed condition to that of the post-developed.

Pre-Development 1-Year Storm Event: 0.465 af
Post-Development 1-Year Storm Event: 1.311 af
 $((1.311 \text{ af} - 0.465 \text{ af}) / 0.465 \text{ af}) \times 100\% = 182\%$ **(25-year critical storm)**

Critical Storm Calculation (SW Pond 3):

The critical storm is determined by comparing the increase in runoff volume of the 1-year 24-hour rainfall event from the pre-developed condition to that of the post-developed.

Pre-Development 1-Year Storm Event: 0.531 af
Post-Development 1-Year Storm Event: 1.559 af
 $((1.559 \text{ af} - 0.531 \text{ af}) / 0.531 \text{ af}) \times 100\% = 194\%$ (**25-year critical storm**)

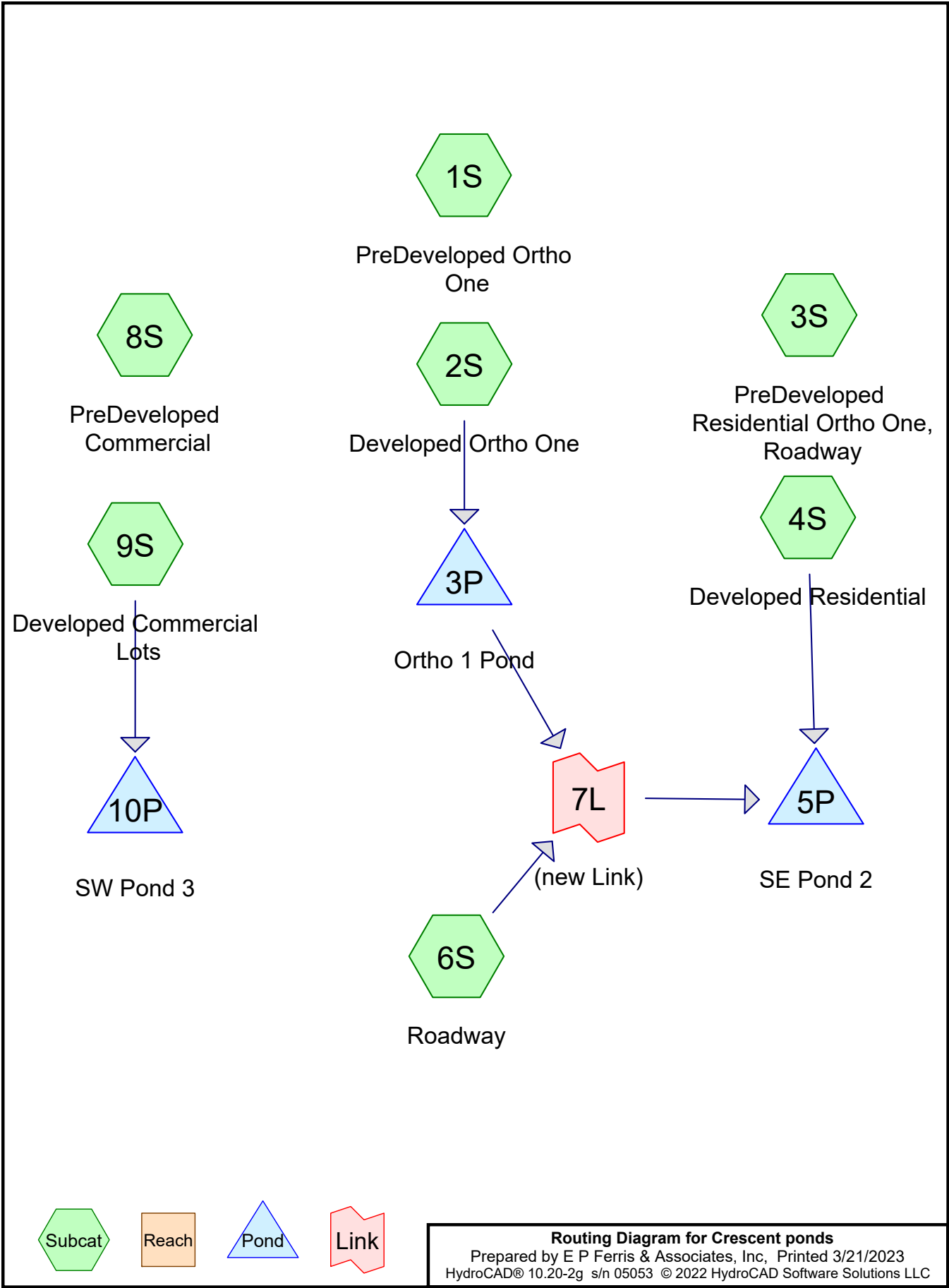
WATER QUALITY:

Water quality for the entire tributary area will be provided in the three proposed ponds. Water Quality calculations with drawdown can be found in Appendix C.

SUMMARY:

The 1 yr. pre-developed rate will not be exceeded to the critical storm. The site will use retention ponds to provide the necessary storage volume to achieve the required release rates from the site. Tributary Maps can be found in Appendix B Water Quality in Appendix C, a Soil Report found in Appendix D and Storm Pipe Calcs. in Appendix E.

APPENDIX A
HydroCAD REPORT



Crescent ponds

Prepared by E P Ferris & Associates, Inc

HydroCAD® 10.20-2g s/n 05053 © 2022 HydroCAD Software Solutions LLC

Type II 24-hr 1Yr. Rainfall=2.20"

Printed 3/21/2023

Page 2

Summary for Subcatchment 1S: PreDeveloped Ortho One

Runoff = 5.09 cfs @ 12.03 hrs, Volume= 0.304 af, Depth= 0.48"

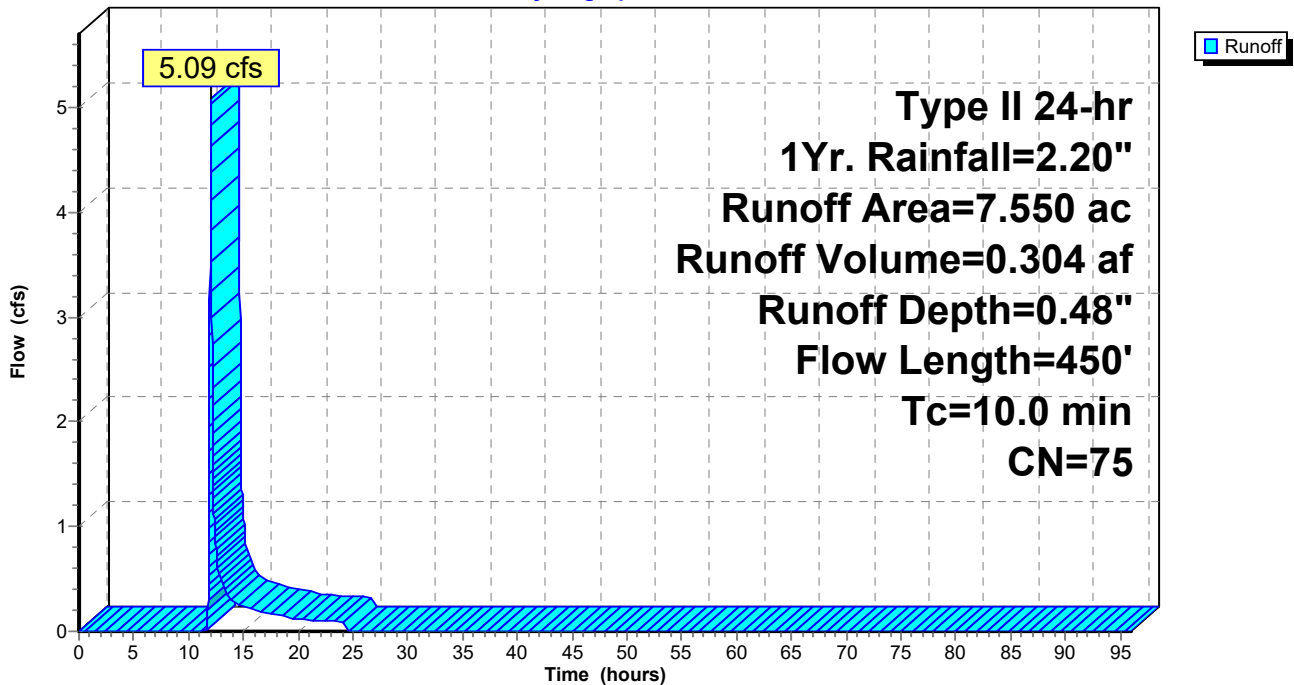
Runoff by SCS TR-20 method, UH=SCS, Weighted-CN, Time Span= 0.00-96.00 hrs, dt= 0.01 hrs
Type II 24-hr 1Yr. Rainfall=2.20"

Area (ac)	CN	Description
7.550	75	Row crops, SR + CR, Good, HSG B
7.550		100.00% Pervious Area

Tc (min)	Length (feet)	Slope (ft/ft)	Velocity (ft/sec)	Capacity (cfs)	Description
3.8	100	0.0300	0.44		Sheet Flow, Fallow n= 0.050 P2= 2.63"
6.2	350	0.0110	0.94		Shallow Concentrated Flow, Cultivated Straight Rows Kv= 9.0 fps
10.0	450	Total			

Subcatchment 1S: PreDeveloped Ortho One

Hydrograph



Crescent ponds

Prepared by E P Ferris & Associates, Inc

HydroCAD® 10.20-2g s/n 05053 © 2022 HydroCAD Software Solutions LLC

Type II 24-hr 1Yr. Rainfall=2.20"

Printed 3/21/2023

Page 3

Summary for Subcatchment 2S: Developed Ortho One

Runoff = 16.56 cfs @ 11.99 hrs, Volume= 0.843 af, Depth= 1.34"
 Routed to Pond 3P : Ortho 1 Pond

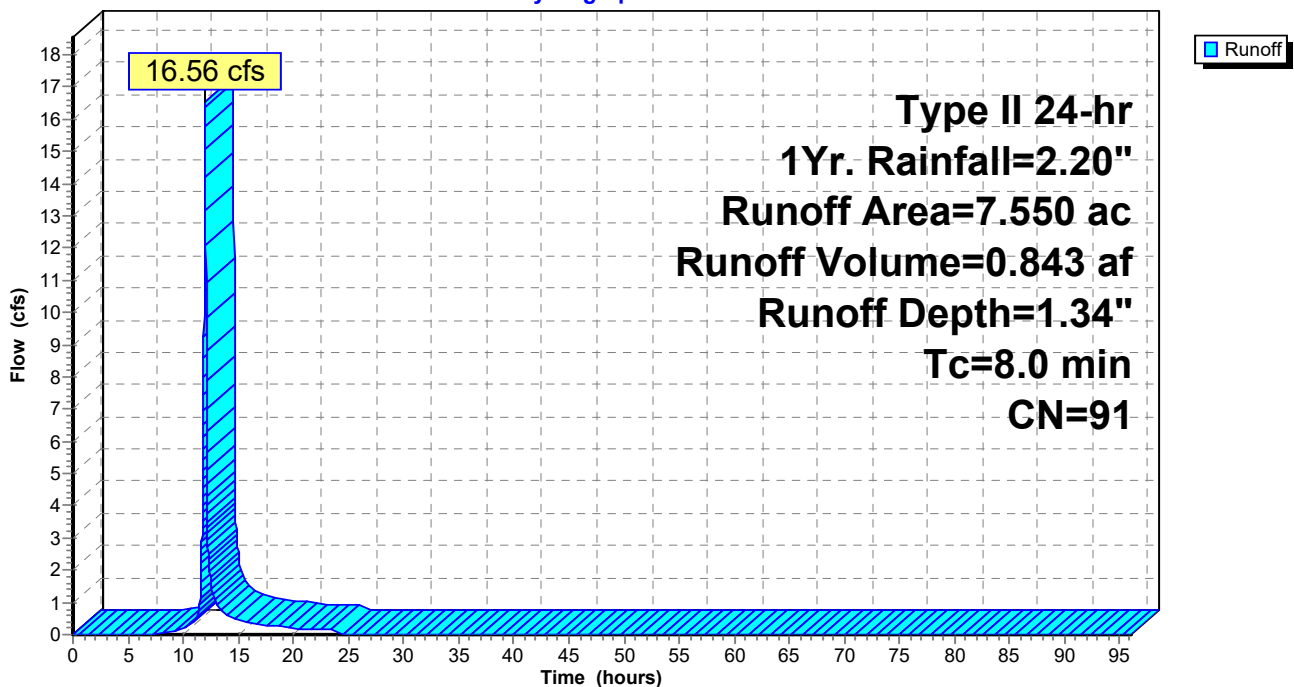
Runoff by SCS TR-20 method, UH=SCS, Weighted-CN, Time Span= 0.00-96.00 hrs, dt= 0.01 hrs
 Type II 24-hr 1Yr. Rainfall=2.20"

Area (ac)	CN	Description
4.620	98	Unconnected pavement, HSG D
2.930	80	>75% Grass cover, Good, HSG D
7.550	91	Weighted Average
2.930		38.81% Pervious Area
4.620		61.19% Impervious Area
4.620		100.00% Unconnected

Tc (min)	Length (feet)	Slope (ft/ft)	Velocity (ft/sec)	Capacity (cfs)	Description
8.0					Direct Entry, Direct

Subcatchment 2S: Developed Ortho One

Hydrograph



Crescent ponds

Prepared by E P Ferris & Associates, Inc

HydroCAD® 10.20-2g s/n 05053 © 2022 HydroCAD Software Solutions LLC

Type II 24-hr 1Yr. Rainfall=2.20"

Printed 3/21/2023

Page 4

Summary for Subcatchment 3S: PreDeveloped Residential Ortho One, Roadway

Runoff = 4.72 cfs @ 12.17 hrs, Volume= 0.571 af, Depth= 0.27"

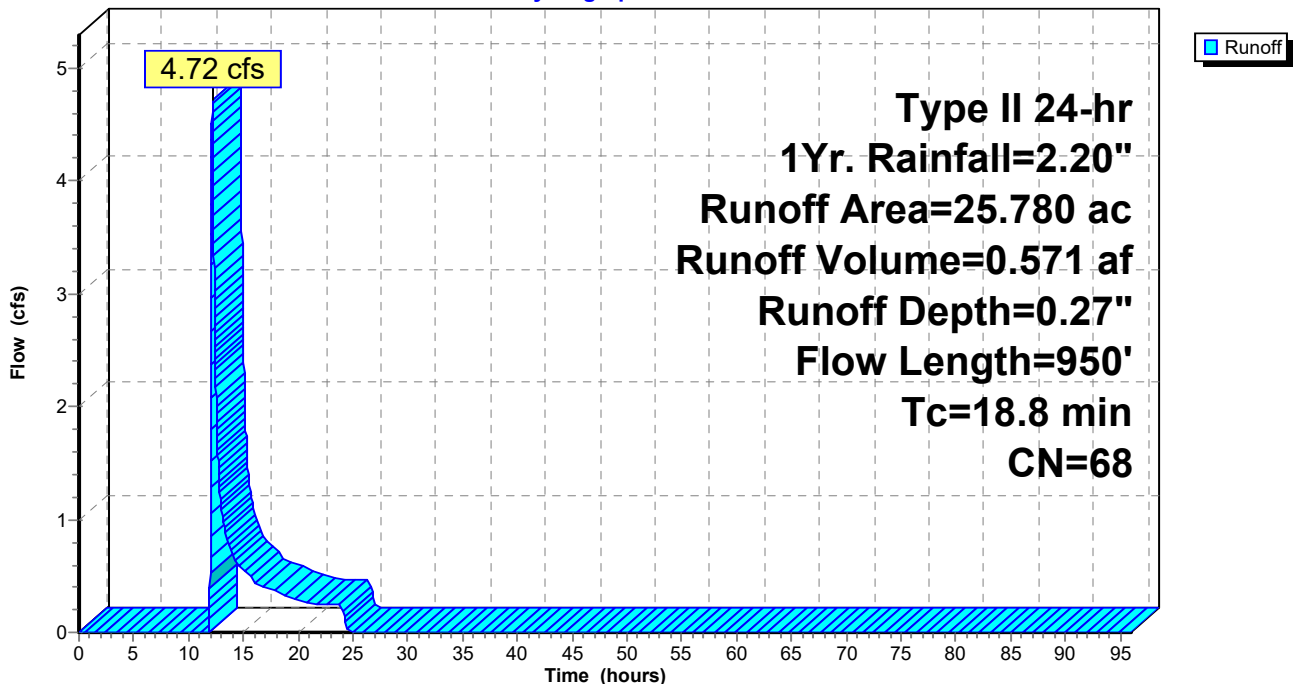
Runoff by SCS TR-20 method, UH=SCS, Weighted-CN, Time Span= 0.00-96.00 hrs, dt= 0.01 hrs
Type II 24-hr 1Yr. Rainfall=2.20"

Area (ac)	CN	Description
7.400	75	Row crops, SR + CR, Good, HSG B
18.380	65	Woods/grass comb., Fair, HSG B
25.780	68	Weighted Average
25.780		100.00% Pervious Area

Tc (min)	Length (feet)	Slope (ft/ft)	Velocity (ft/sec)	Capacity (cfs)	Description
10.2	100	0.0300	0.16		Sheet Flow, Cultivated: Residue>20% n= 0.170 P2= 2.63"
8.6	850	0.0120	1.64		Shallow Concentrated Flow, Grassed Waterway Kv= 15.0 fps
18.8	950	Total			

Subcatchment 3S: PreDeveloped Residential Ortho One, Roadway

Hydrograph



Crescent ponds

Prepared by E P Ferris & Associates, Inc

HydroCAD® 10.20-2g s/n 05053 © 2022 HydroCAD Software Solutions LLC

Type II 24-hr 1Yr. Rainfall=2.20"

Printed 3/21/2023

Page 5

Summary for Subcatchment 4S: Developed Residential

Runoff = 18.68 cfs @ 12.11 hrs, Volume= 1.311 af, Depth= 0.94"
 Routed to Pond 5P : SE Pond 2

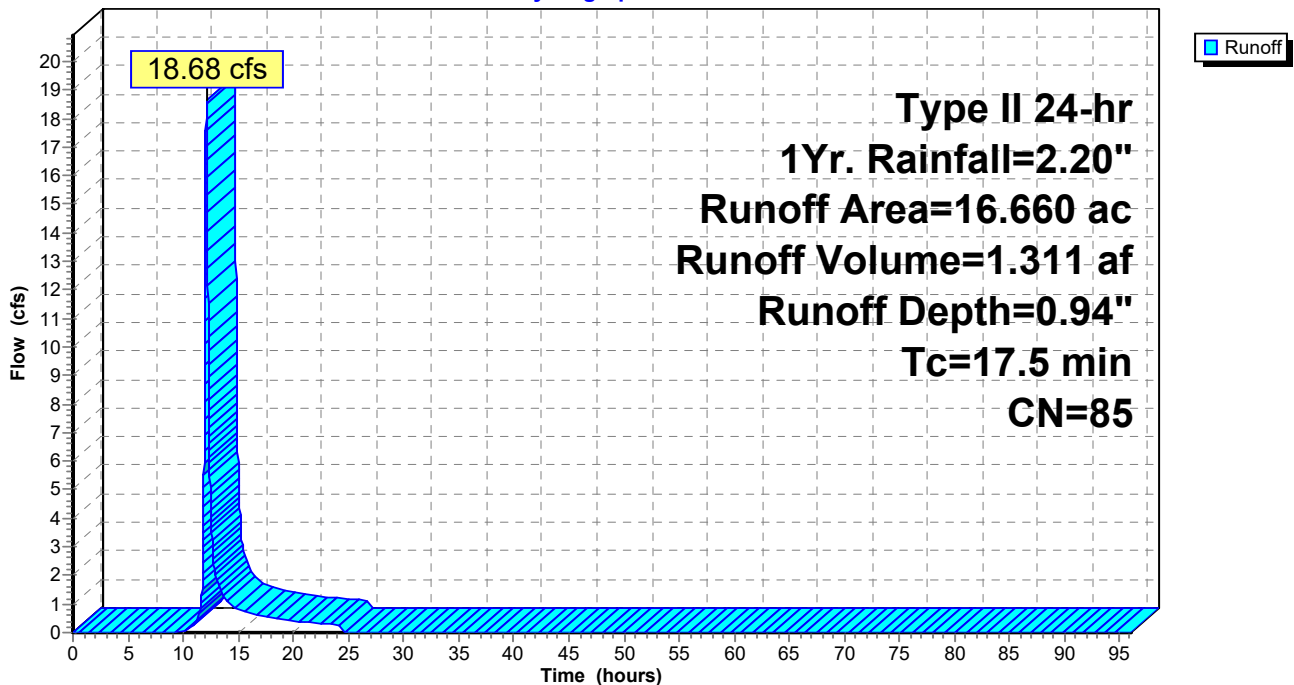
Runoff by SCS TR-20 method, UH=SCS, Weighted-CN, Time Span= 0.00-96.00 hrs, dt= 0.01 hrs
 Type II 24-hr 1Yr. Rainfall=2.20"

Area (ac)	CN	Description
10.740	98	Unconnected pavement, HSG B
5.920	61	>75% Grass cover, Good, HSG B
16.660	85	Weighted Average
5.920		35.53% Pervious Area
10.740		64.47% Impervious Area
10.740		100.00% Unconnected

Tc (min)	Length (feet)	Slope (ft/ft)	Velocity (ft/sec)	Capacity (cfs)	Description
17.5					Direct Entry, Direct

Subcatchment 4S: Developed Residential

Hydrograph



Crescent ponds

Prepared by E P Ferris & Associates, Inc

HydroCAD® 10.20-2g s/n 05053 © 2022 HydroCAD Software Solutions LLC

Type II 24-hr 1Yr. Rainfall=2.20"

Printed 3/21/2023

Page 6

Summary for Subcatchment 6S: Roadway

Runoff = 3.71 cfs @ 12.03 hrs, Volume= 0.208 af, Depth= 1.20"
 Routed to Link 7L : (new Link)

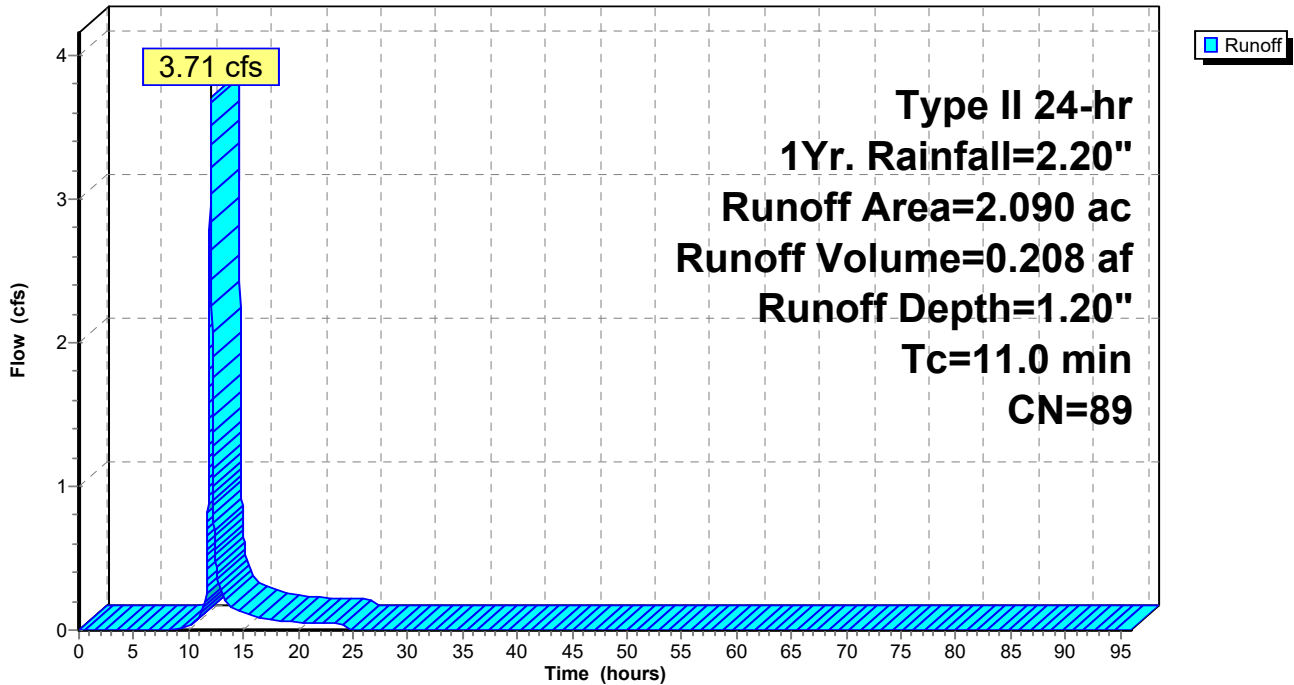
Runoff by SCS TR-20 method, UH=SCS, Weighted-CN, Time Span= 0.00-96.00 hrs, dt= 0.01 hrs
 Type II 24-hr 1Yr. Rainfall=2.20"

Area (ac)	CN	Description
1.570	98	Paved roads w/curbs & sewers, HSG B
0.520	61	>75% Grass cover, Good, HSG B
2.090	89	Weighted Average
0.520		24.88% Pervious Area
1.570		75.12% Impervious Area

Tc (min)	Length (feet)	Slope (ft/ft)	Velocity (ft/sec)	Capacity (cfs)	Description
11.0					Direct Entry, Direct

Subcatchment 6S: Roadway

Hydrograph



Crescent ponds

Prepared by E P Ferris & Associates, Inc

HydroCAD® 10.20-2g s/n 05053 © 2022 HydroCAD Software Solutions LLC

Type II 24-hr 1Yr. Rainfall=2.20"

Printed 3/21/2023

Page 7

Summary for Subcatchment 8S: PreDeveloped Commercial

Runoff = 5.96 cfs @ 12.16 hrs, Volume= 0.531 af, Depth= 0.48"

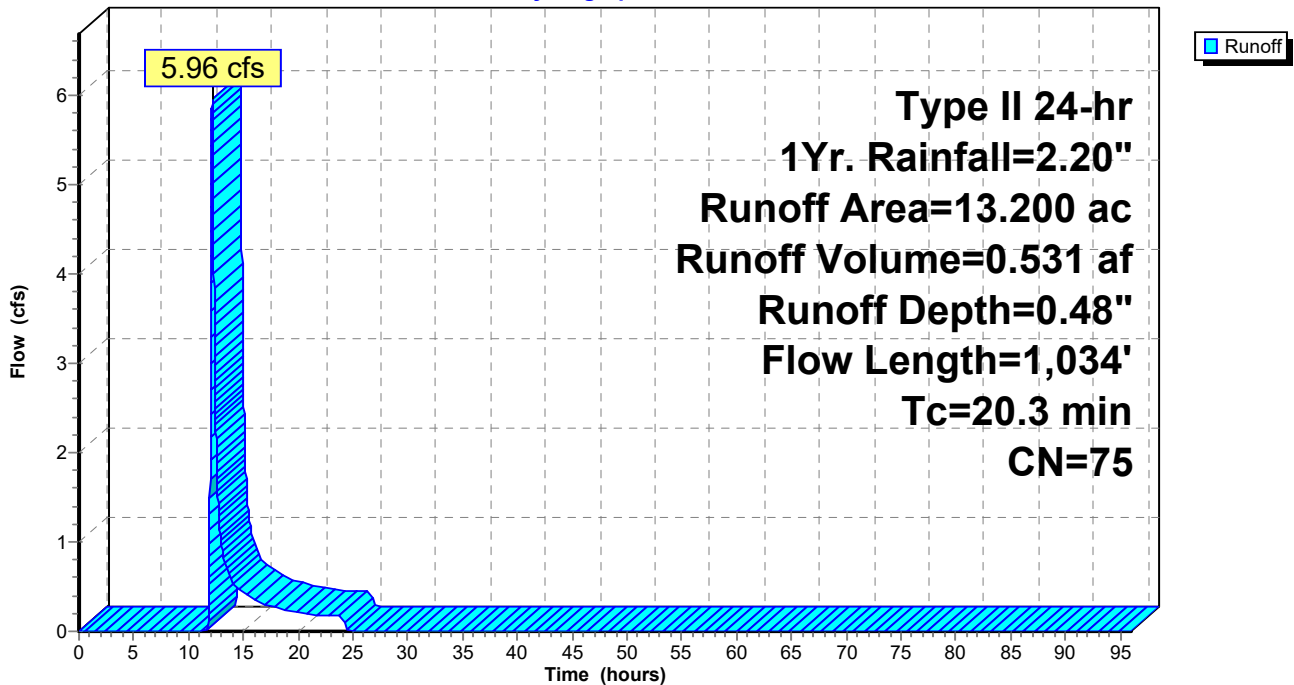
Runoff by SCS TR-20 method, UH=SCS, Weighted-CN, Time Span= 0.00-96.00 hrs, dt= 0.01 hrs
 Type II 24-hr 1Yr. Rainfall=2.20"

Area (ac)	CN	Description
13.200	75	Row crops, SR + CR, Good, HSG B
13.200		100.00% Pervious Area

Tc (min)	Length (feet)	Slope (ft/ft)	Velocity (ft/sec)	Capacity (cfs)	Description
3.8	100	0.0300	0.44		Sheet Flow, Fallow n= 0.050 P2= 2.63"
16.5	934	0.0110	0.94		Shallow Concentrated Flow, Cultivated Straight Rows Kv= 9.0 fps
20.3	1,034	Total			

Subcatchment 8S: PreDeveloped Commercial

Hydrograph



Crescent ponds

Prepared by E P Ferris & Associates, Inc

HydroCAD® 10.20-2g s/n 05053 © 2022 HydroCAD Software Solutions LLC

Type II 24-hr 1Yr. Rainfall=2.20"

Printed 3/21/2023

Page 8

Summary for Subcatchment 9S: Developed Commercial Lots

Runoff = 24.02 cfs @ 12.07 hrs, Volume= 1.559 af, Depth= 1.42"
 Routed to Pond 10P : SW Pond 3

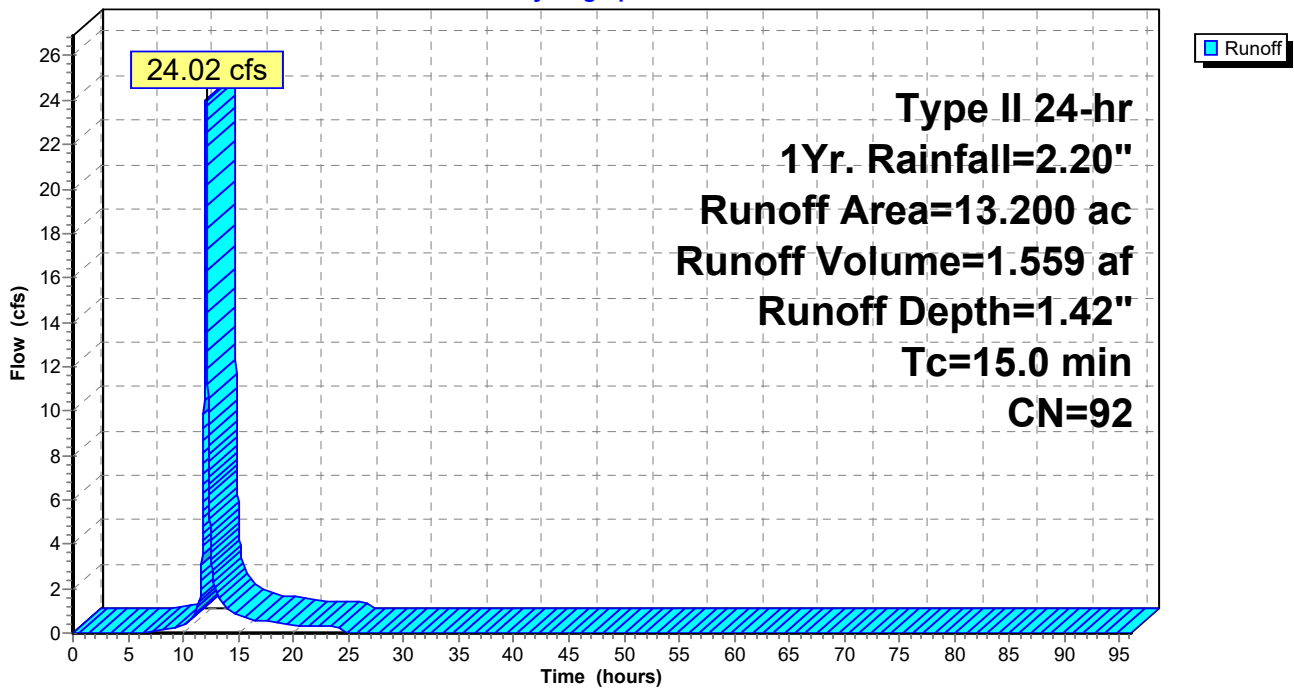
Runoff by SCS TR-20 method, UH=SCS, Weighted-CN, Time Span= 0.00-96.00 hrs, dt= 0.01 hrs
 Type II 24-hr 1Yr. Rainfall=2.20"

Area (ac)	CN	Description
12.640	92	Urban commercial, 85% imp, HSG B
0.560	98	Water Surface, HSG B
13.200	92	Weighted Average
1.896		14.36% Pervious Area
11.304		85.64% Impervious Area

Tc (min)	Length (feet)	Slope (ft/ft)	Velocity (ft/sec)	Capacity (cfs)	Description
15.0					Direct Entry, Direct

Subcatchment 9S: Developed Commercial Lots

Hydrograph



Crescent ponds

Prepared by E P Ferris & Associates, Inc

HydroCAD® 10.20-2g s/n 05053 © 2022 HydroCAD Software Solutions LLC

Type II 24-hr 1Yr. Rainfall=2.20"

Printed 3/21/2023

Page 9

Summary for Pond 3P: Ortho 1 Pond

Inflow Area = 7.550 ac, 61.19% Impervious, Inflow Depth = 1.34" for 1Yr. event
 Inflow = 16.56 cfs @ 11.99 hrs, Volume= 0.843 af
 Outflow = 1.01 cfs @ 12.92 hrs, Volume= 0.840 af, Atten= 94%, Lag= 55.4 min
 Primary = 1.01 cfs @ 12.92 hrs, Volume= 0.840 af
 Routed to Link 7L : (new Link)
 Secondary = 0.00 cfs @ 0.00 hrs, Volume= 0.000 af

Routing by Stor-Ind method, Time Span= 0.00-96.00 hrs, dt= 0.01 hrs / 2
 Peak Elev= 786.62' @ 12.92 hrs Surf.Area= 15,296 sf Storage= 20,631 cf

Plug-Flow detention time= 596.9 min calculated for 0.839 af (100% of inflow)
 Center-of-Mass det. time= 594.6 min (1,410.6 - 816.1)

Volume	Invert	Avail.Storage	Storage Description
#1	785.00'	72,318 cf	Pond (Prismatic) Listed below (Recalc)
#2	785.00'	2,386 cf	18.0" Round 18" Pipe Storage L= 1,350.0' S= 0.0020 '/
		74,704 cf	Total Available Storage

Elevation (feet)	Surf.Area (sq-ft)	Inc.Store (cubic-feet)	Cum.Store (cubic-feet)
785.00	10,125	0	0
789.00	20,717	61,684	61,684
789.50	21,819	10,634	72,318

Device	Routing	Invert	Outlet Devices
#1	Primary	785.00'	15.0" Round Culvert L= 45.0' CPP, square edge headwall, Ke= 0.500 Inlet / Outlet Invert= 785.00' / 784.00' S= 0.0222 '/ Cc= 0.900 n= 0.013, Flow Area= 1.23 sf
#2	Device 1	785.00'	3.2" Vert. Orifice/Grate C= 0.600 Limited to weir flow at low heads
#3	Device 1	786.30'	6.0" x 6.0" Horiz. Orifice/Grate C= 0.600 Limited to weir flow at low heads
#4	Device 1	788.75'	1.5" x 5.0" Horiz. Orifice/Grate X 9.00 columns X 4 rows C= 0.600 Limited to weir flow at low heads
#5	Secondary	789.25'	10.0' long x 4.0' breadth Broad-Crested Rectangular Weir Head (feet) 0.20 0.40 0.60 0.80 1.00 1.20 1.40 1.60 1.80 2.00 2.50 3.00 3.50 4.00 4.50 5.00 5.50 Coef. (English) 2.38 2.54 2.69 2.68 2.67 2.67 2.65 2.66 2.66 2.68 2.72 2.73 2.76 2.79 2.88 3.07 3.32

Primary OutFlow Max=1.01 cfs @ 12.92 hrs HW=786.62' (Free Discharge)

- 1=Culvert (Passes 1.01 cfs of 5.89 cfs potential flow)
- 2=Orifice/Grate (Orifice Controls 0.33 cfs @ 5.87 fps)
- 3=Orifice/Grate (Orifice Controls 0.68 cfs @ 2.72 fps)
- 4=Orifice/Grate (Controls 0.00 cfs)

Secondary OutFlow Max=0.00 cfs @ 0.00 hrs HW=785.00' (Free Discharge)

- 5=Broad-Crested Rectangular Weir (Controls 0.00 cfs)

Crescent ponds

Prepared by E P Ferris & Associates, Inc

HydroCAD® 10.20-2g s/n 05053 © 2022 HydroCAD Software Solutions LLC

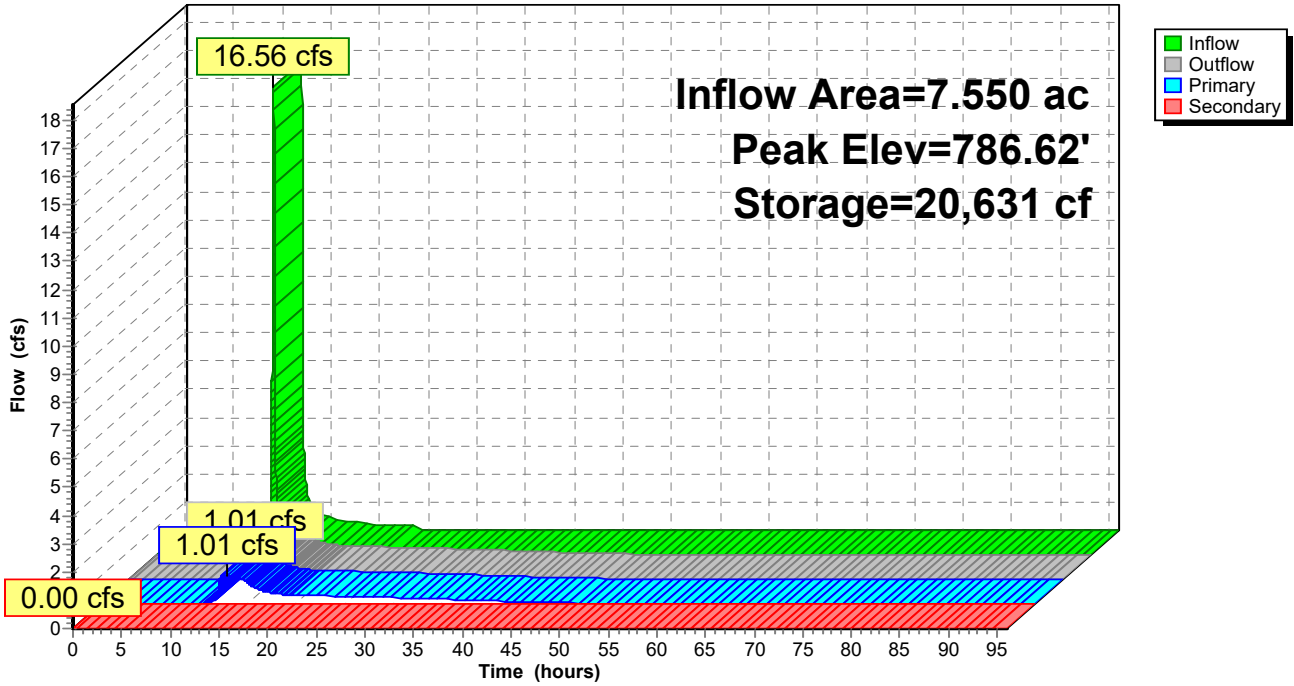
Type II 24-hr 1Yr. Rainfall=2.20"

Printed 3/21/2023

Page 10

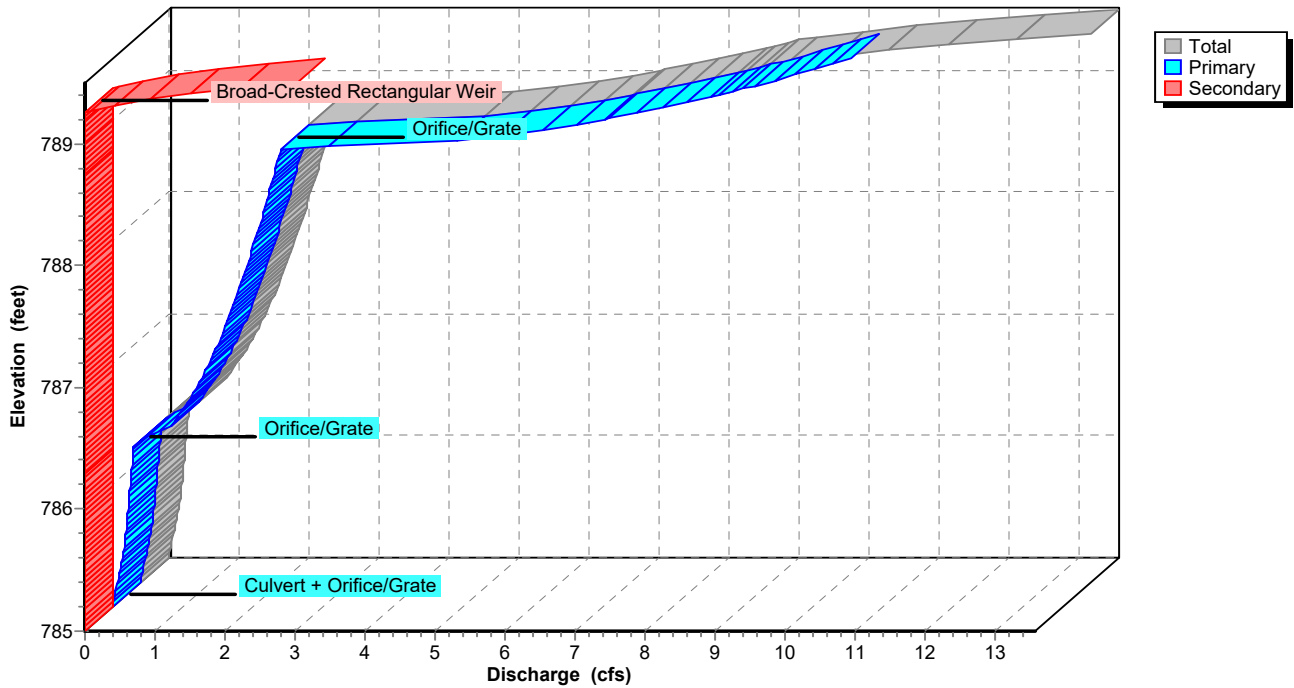
Pond 3P: Ortho 1 Pond

Hydrograph



Pond 3P: Ortho 1 Pond

Stage-Discharge



Crescent ponds

Prepared by E P Ferris & Associates, Inc

HydroCAD® 10.20-2g s/n 05053 © 2022 HydroCAD Software Solutions LLC

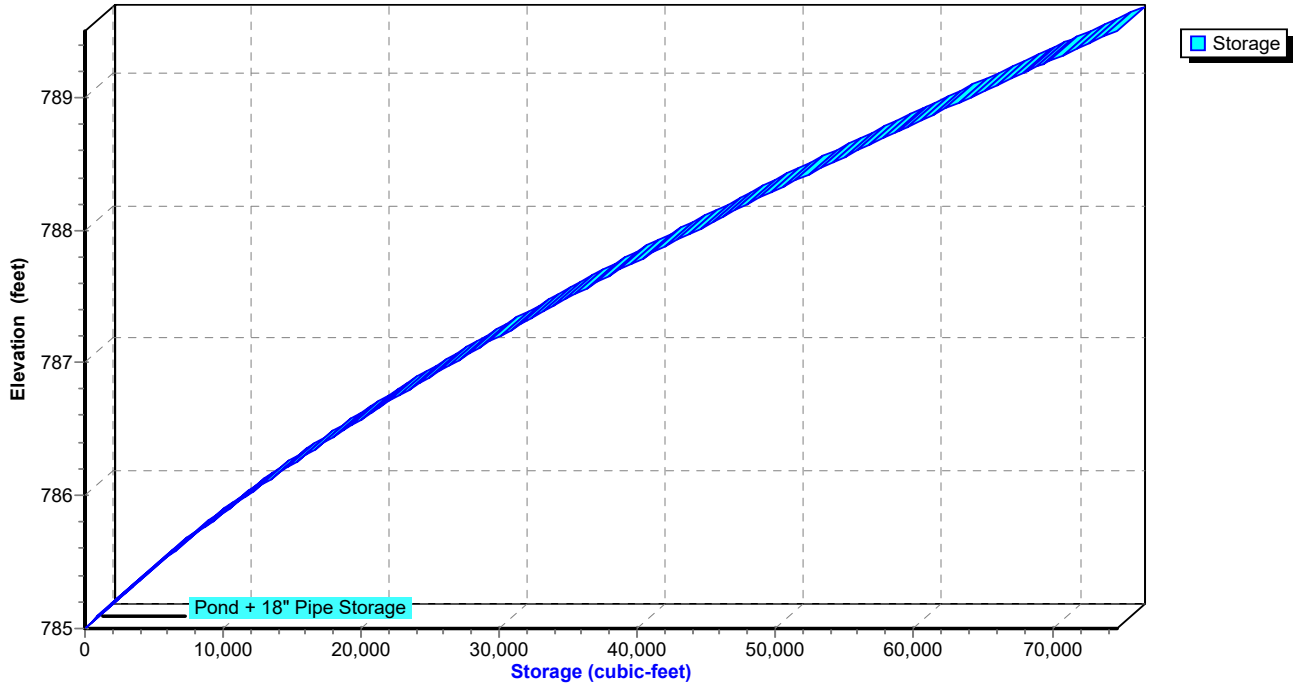
Type II 24-hr 1Yr. Rainfall=2.20"

Printed 3/21/2023

Page 11

Pond 3P: Ortho 1 Pond

Stage-Area-Storage



Crescent ponds

Prepared by E P Ferris & Associates, Inc

HydroCAD® 10.20-2g s/n 05053 © 2022 HydroCAD Software Solutions LLC

Type II 24-hr 1Yr. Rainfall=2.20"

Printed 3/21/2023

Page 12

Summary for Pond 5P: SE Pond 2

Inflow Area = 26.300 ac, 64.37% Impervious, Inflow Depth = 1.08" for 1Yr. event
 Inflow = 22.05 cfs @ 12.09 hrs, Volume= 2.359 af
 Outflow = 1.10 cfs @ 16.83 hrs, Volume= 2.345 af, Atten= 95%, Lag= 284.4 min
 Primary = 1.10 cfs @ 16.83 hrs, Volume= 2.345 af
 Secondary = 0.00 cfs @ 0.00 hrs, Volume= 0.000 af

Routing by Stor-Ind method, Time Span= 0.00-96.00 hrs, dt= 0.01 hrs
 Peak Elev= 782.50' @ 16.83 hrs Surf.Area= 26,469 sf Storage= 52,526 cf

Plug-Flow detention time= 783.9 min calculated for 2.345 af (99% of inflow)
 Center-of-Mass det. time= 764.8 min (1,813.2 - 1,048.4)

Volume	Invert	Avail.Storage	Storage Description
#1	780.00'	148,404 cf	Pond (Prismatic) Listed below (Recalc)
#2	780.00'	9,621 cf	42.0" Round Pipe Storage L= 1,000.0' S= 0.0020 '/'
		158,025 cf	Total Available Storage

Elevation (feet)	Surf.Area (sq-ft)	Inc.Store (cubic-feet)	Cum.Store (cubic-feet)
780.00	15,618	0	0
786.00	33,850	148,404	148,404

Device	Routing	Invert	Outlet Devices
#1	Primary	780.00'	24.0" Round Culvert L= 100.0' CPP, projecting, no headwall, Ke= 0.900 Inlet / Outlet Invert= 780.00' / 779.75' S= 0.0025 '/' Cc= 0.900 n= 0.013, Flow Area= 3.14 sf
#2	Device 1	780.00'	4.5" Vert. Orifice/Grate C= 0.600 Limited to weir flow at low heads
#3	Device 1	782.15'	6.0" Vert. Orifice/Grate C= 0.600 Limited to weir flow at low heads
#4	Device 1	785.30'	24.0" W x 6.0" H Vert. Orifice/Grate C= 0.600 Limited to weir flow at low heads
#5	Device 1	785.55'	1.5" x 5.0" Horiz. Orifice/Grate X 9.00 columns X 4 rows C= 0.600 Limited to weir flow at low heads
#6	Secondary	785.55'	20.0' long x 10.0' breadth Broad-Crested Rectangular Weir Head (feet) 0.20 0.40 0.60 0.80 1.00 1.20 1.40 1.60 Coef. (English) 2.49 2.56 2.70 2.69 2.68 2.69 2.67 2.64

Primary OutFlow Max=1.10 cfs @ 16.83 hrs HW=782.50' (Free Discharge)

- 1=Culvert (Passes 1.10 cfs of 13.44 cfs potential flow)
- 2=Orifice/Grate (Orifice Controls 0.81 cfs @ 7.32 fps)
- 3=Orifice/Grate (Orifice Controls 0.30 cfs @ 2.01 fps)
- 4=Orifice/Grate (Controls 0.00 cfs)
- 5=Orifice/Grate (Controls 0.00 cfs)

Secondary OutFlow Max=0.00 cfs @ 0.00 hrs HW=780.00' (Free Discharge)

- 6=Broad-Crested Rectangular Weir (Controls 0.00 cfs)

Crescent ponds

Prepared by E P Ferris & Associates, Inc

HydroCAD® 10.20-2g s/n 05053 © 2022 HydroCAD Software Solutions LLC

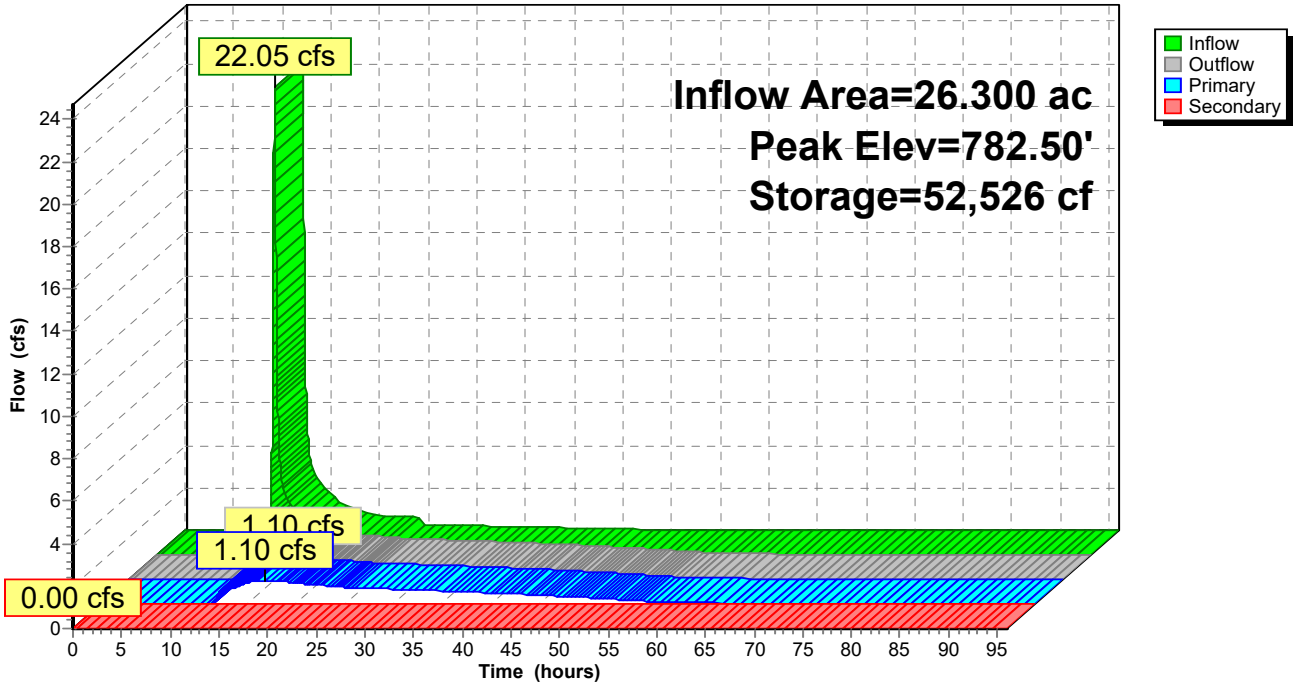
Type II 24-hr 1Yr. Rainfall=2.20"

Printed 3/21/2023

Page 13

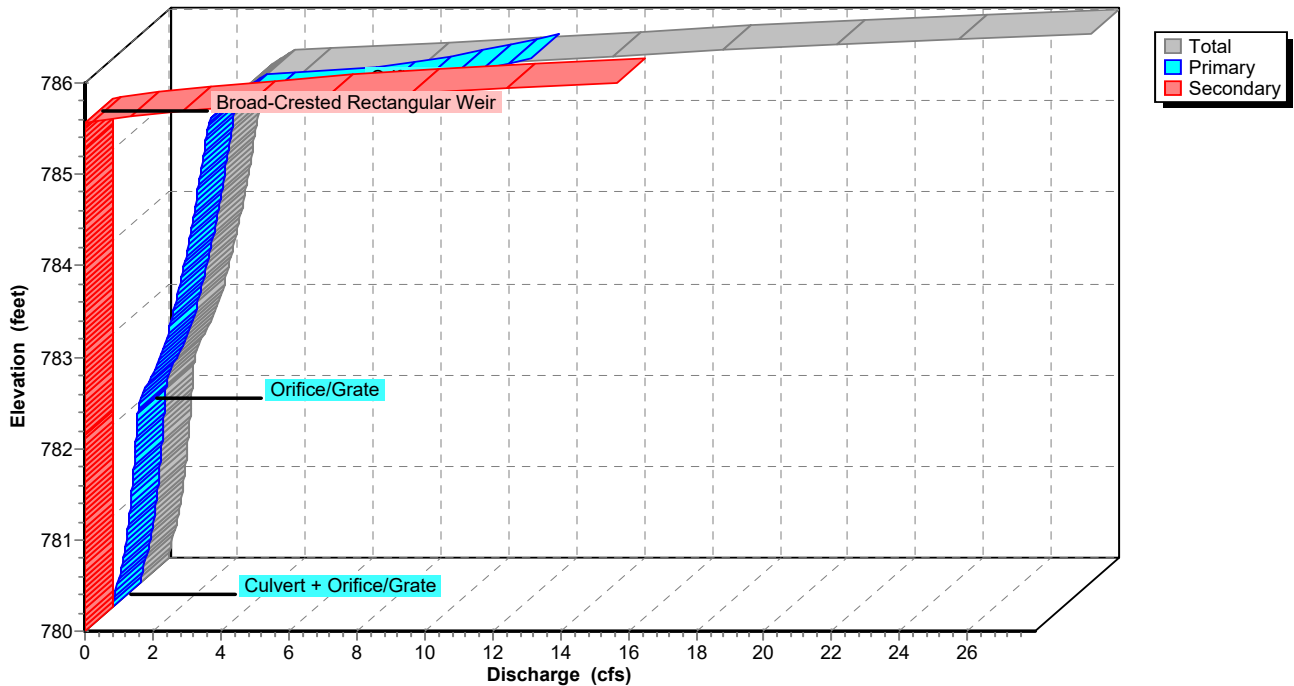
Pond 5P: SE Pond 2

Hydrograph



Pond 5P: SE Pond 2

Stage-Discharge



Crescent ponds

Prepared by E P Ferris & Associates, Inc

HydroCAD® 10.20-2g s/n 05053 © 2022 HydroCAD Software Solutions LLC

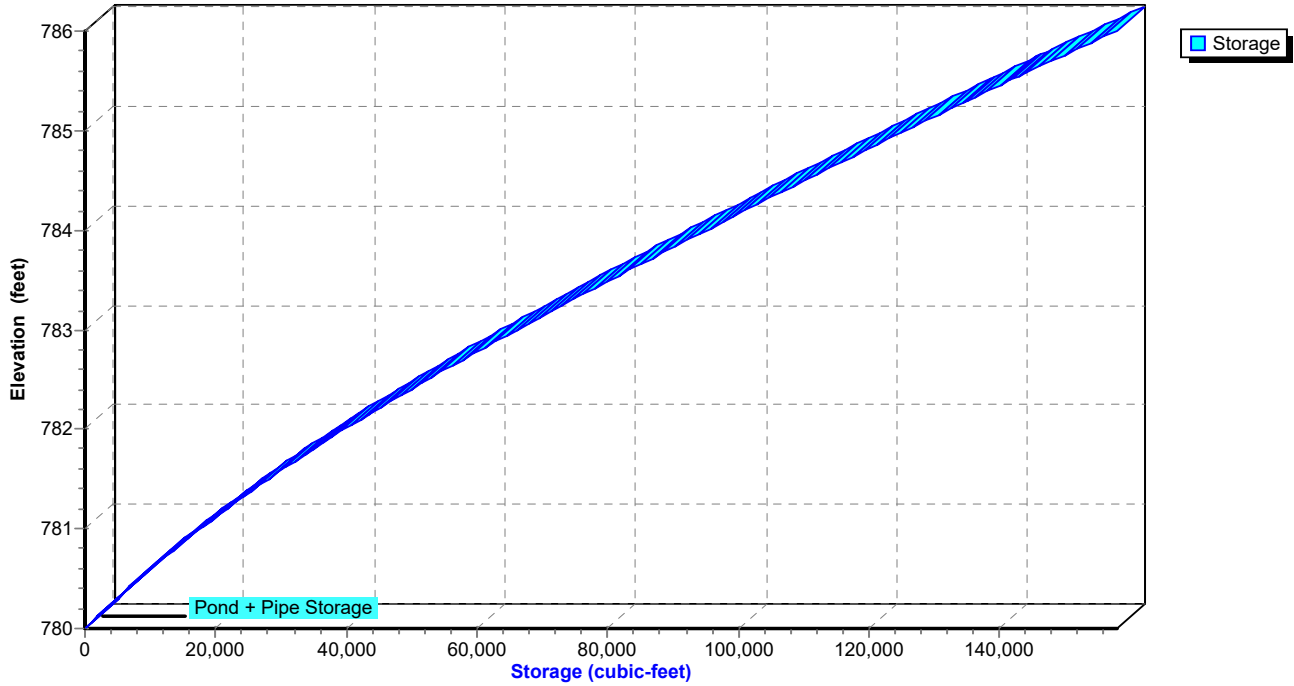
Type II 24-hr 1Yr. Rainfall=2.20"

Printed 3/21/2023

Page 14

Pond 5P: SE Pond 2

Stage-Area-Storage



Crescent ponds

Prepared by E P Ferris & Associates, Inc

HydroCAD® 10.20-2g s/n 05053 © 2022 HydroCAD Software Solutions LLC

Type II 24-hr 1Yr. Rainfall=2.20"

Printed 3/21/2023

Page 15

Summary for Pond 10P: SW Pond 3

Inflow Area = 13.200 ac, 85.64% Impervious, Inflow Depth = 1.42" for 1Yr. event
 Inflow = 24.02 cfs @ 12.07 hrs, Volume= 1.559 af
 Outflow = 0.71 cfs @ 15.62 hrs, Volume= 1.413 af, Atten= 97%, Lag= 213.2 min
 Primary = 0.71 cfs @ 15.62 hrs, Volume= 1.413 af
 Secondary = 0.00 cfs @ 0.00 hrs, Volume= 0.000 af

Routing by Stor-Ind method, Time Span= 0.00-96.00 hrs, dt= 0.01 hrs / 2
 Peak Elev= 784.37' @ 15.62 hrs Surf.Area= 30,959 sf Storage= 46,205 cf

Plug-Flow detention time= 882.1 min calculated for 1.413 af (91% of inflow)
 Center-of-Mass det. time= 833.9 min (1,651.2 - 817.3)

Volume	Invert	Avail.Storage	Storage Description
#1	783.00'	122,438 cf	Pond (Prismatic) Listed below (Recalc)
#2	780.00'	11,197 cf	36.0" Round 36" Pipe Storage L= 1,584.0' S= 0.0020 '/
		133,635 cf	Total Available Storage

Elevation (feet)	Surf.Area (sq-ft)	Inc.Store (cubic-feet)	Cum.Store (cubic-feet)
783.00	24,677	0	0
787.00	36,542	122,438	122,438

Device	Routing	Invert	Outlet Devices
#1	Primary	783.00'	18.0" Round Culvert L= 75.0' CPP, projecting, no headwall, Ke= 0.900 Inlet / Outlet Invert= 783.00' / 782.00' S= 0.0133 '/ Cc= 0.900 n= 0.013, Flow Area= 1.77 sf
#2	Device 1	783.00'	5.0" Vert. Orifice/Grate C= 0.600 Limited to weir flow at low heads
#3	Device 1	784.40'	7.0" Vert. Orifice/Grate C= 0.600 Limited to weir flow at low heads
#4	Device 1	786.00'	1.5" x 5.0" Horiz. Orifice/Grate X 9.00 columns X 4 rows C= 0.600 Limited to weir flow at low heads
#5	Secondary	786.25'	10.0' long x 1.0' breadth Broad-Crested Rectangular Weir Head (feet) 0.20 0.40 0.60 0.80 1.00 1.20 1.40 1.60 1.80 2.00 2.50 3.00 Coef. (English) 2.69 2.72 2.75 2.85 2.98 3.08 3.20 3.28 3.31 3.30 3.31 3.32

Primary OutFlow Max=0.71 cfs @ 15.62 hrs HW=784.37' (Free Discharge)

- 1=Culvert (Passes 0.71 cfs of 5.35 cfs potential flow)
- 2=Orifice/Grate (Orifice Controls 0.71 cfs @ 5.20 fps)
- 3=Orifice/Grate (Controls 0.00 cfs)
- 4=Orifice/Grate (Controls 0.00 cfs)

Secondary OutFlow Max=0.00 cfs @ 0.00 hrs HW=780.00' (Free Discharge)

- 5=Broad-Crested Rectangular Weir (Controls 0.00 cfs)

Crescent ponds

Prepared by E P Ferris & Associates, Inc

HydroCAD® 10.20-2g s/n 05053 © 2022 HydroCAD Software Solutions LLC

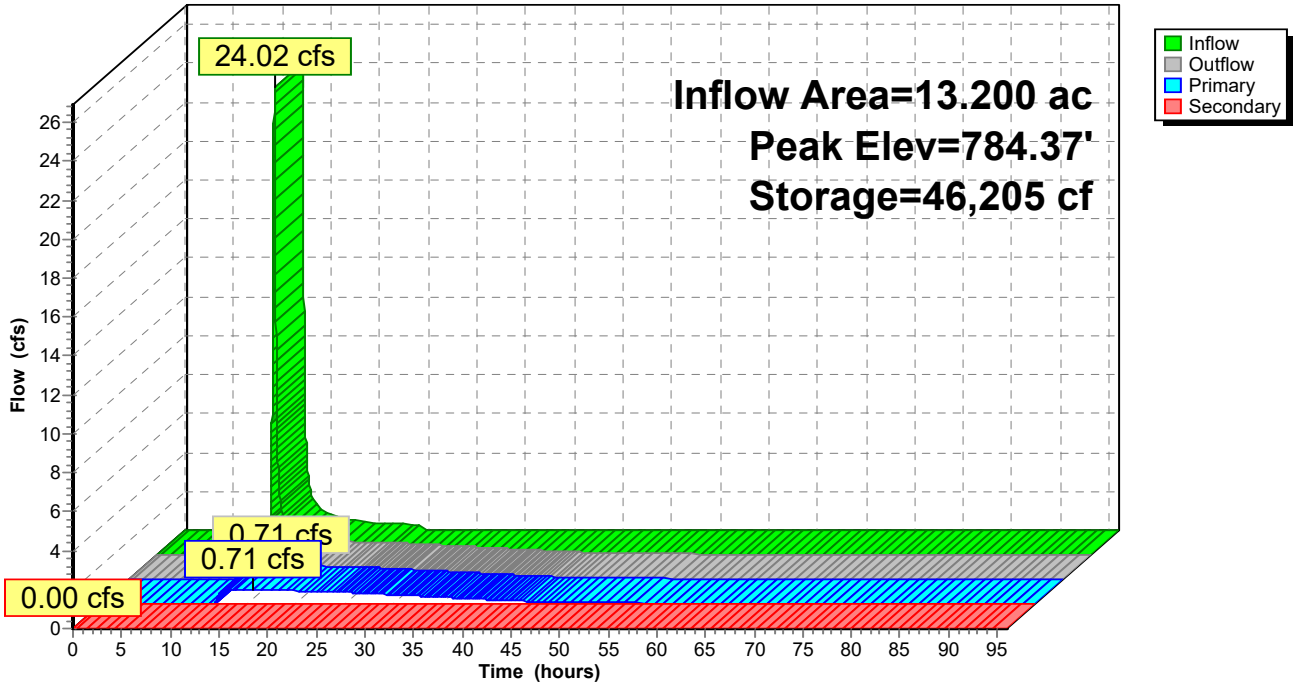
Type II 24-hr 1Yr. Rainfall=2.20"

Printed 3/21/2023

Page 16

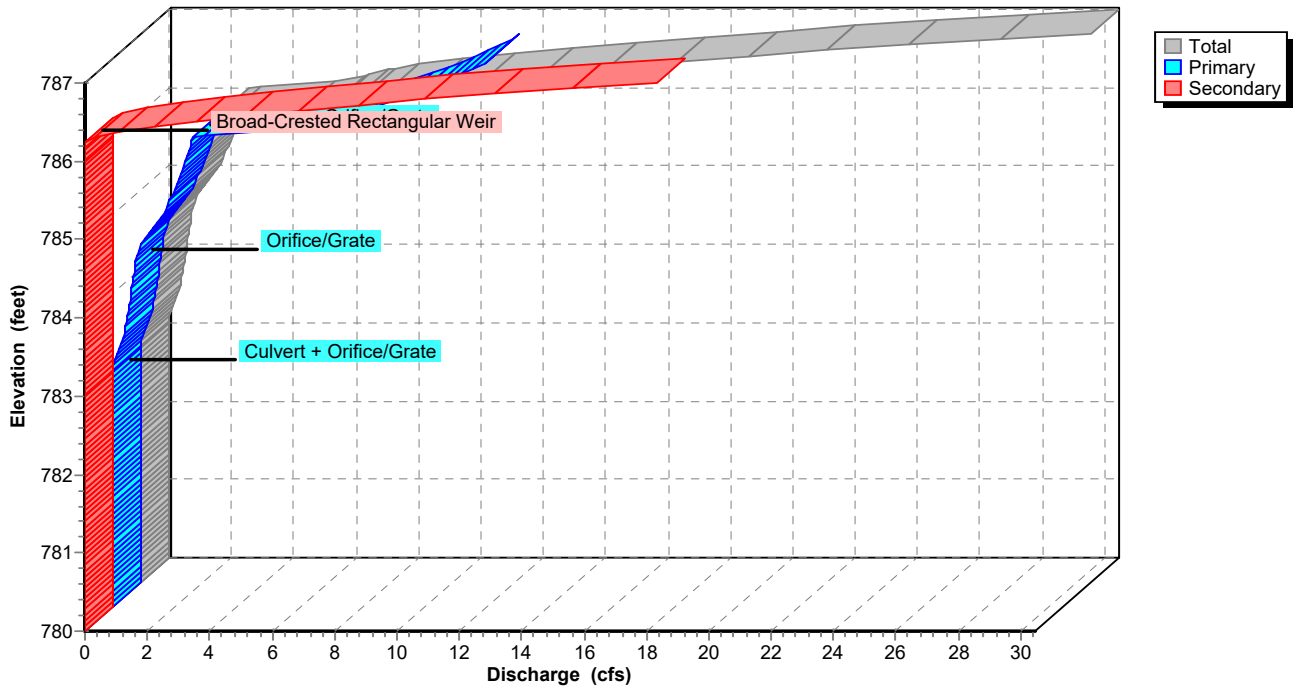
Pond 10P: SW Pond 3

Hydrograph



Pond 10P: SW Pond 3

Stage-Discharge



Crescent ponds

Prepared by E P Ferris & Associates, Inc

HydroCAD® 10.20-2g s/n 05053 © 2022 HydroCAD Software Solutions LLC

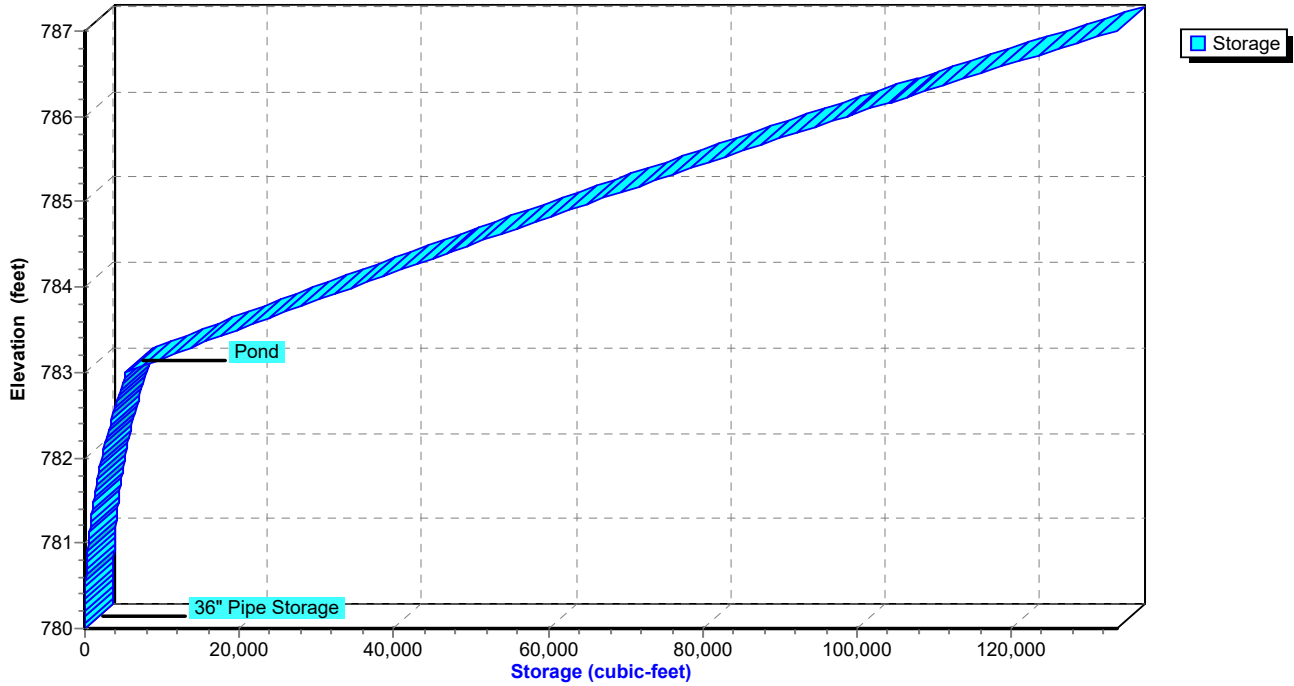
Type II 24-hr 1Yr. Rainfall=2.20"

Printed 3/21/2023

Page 17

Pond 10P: SW Pond 3

Stage-Area-Storage



Crescent ponds

Prepared by E P Ferris & Associates, Inc

HydroCAD® 10.20-2g s/n 05053 © 2022 HydroCAD Software Solutions LLC

Type II 24-hr 1Yr. Rainfall=2.20"

Printed 3/21/2023

Page 18

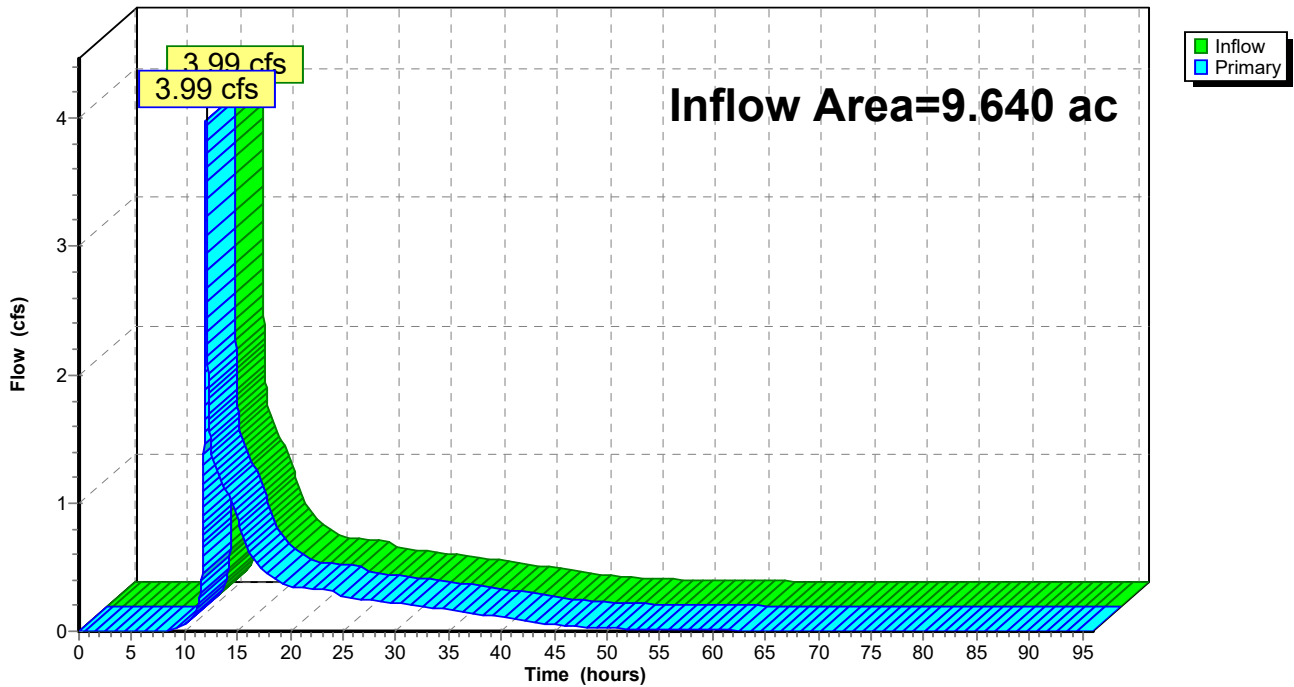
Summary for Link 7L: (new Link)

Inflow Area = 9.640 ac, 64.21% Impervious, Inflow Depth > 1.30" for 1Yr. event
Inflow = 3.99 cfs @ 12.03 hrs, Volume= 1.048 af
Primary = 3.99 cfs @ 12.03 hrs, Volume= 1.048 af, Atten= 0%, Lag= 0.0 min
Routed to Pond 5P : SE Pond 2

Primary outflow = Inflow, Time Span= 0.00-96.00 hrs, dt= 0.01 hrs

Link 7L: (new Link)

Hydrograph



Crescent ponds

Prepared by E P Ferris & Associates, Inc

HydroCAD® 10.20-2g s/n 05053 © 2022 HydroCAD Software Solutions LLC

Type II 24-hr 2Yr. Rainfall=2.63"

Printed 3/21/2023

Page 19

Summary for Subcatchment 1S: PreDeveloped Ortho One

Runoff = 8.09 cfs @ 12.03 hrs, Volume= 0.458 af, Depth= 0.73"

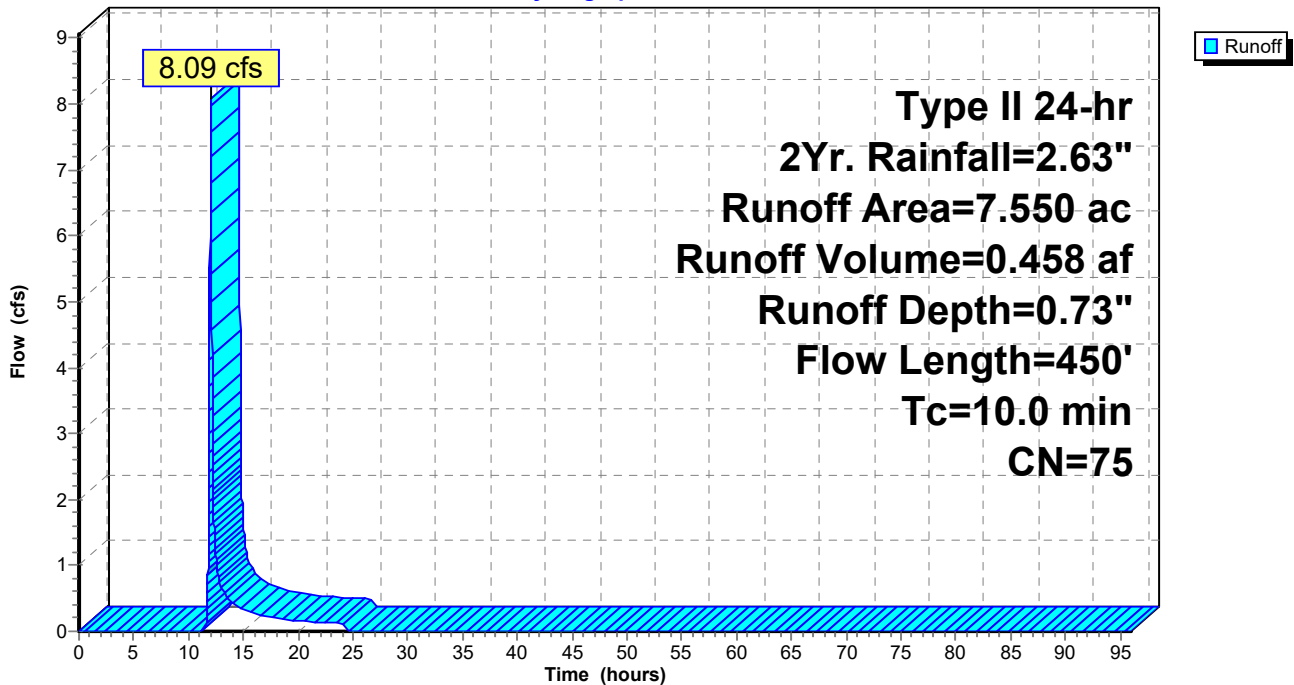
Runoff by SCS TR-20 method, UH=SCS, Weighted-CN, Time Span= 0.00-96.00 hrs, dt= 0.01 hrs
Type II 24-hr 2Yr. Rainfall=2.63"

Area (ac)	CN	Description
7.550	75	Row crops, SR + CR, Good, HSG B
7.550		100.00% Pervious Area

Tc (min)	Length (feet)	Slope (ft/ft)	Velocity (ft/sec)	Capacity (cfs)	Description
3.8	100	0.0300	0.44		Sheet Flow, Fallow n= 0.050 P2= 2.63"
6.2	350	0.0110	0.94		Shallow Concentrated Flow, Cultivated Straight Rows Kv= 9.0 fps
10.0	450	Total			

Subcatchment 1S: PreDeveloped Ortho One

Hydrograph



Crescent ponds

Prepared by E P Ferris & Associates, Inc

HydroCAD® 10.20-2g s/n 05053 © 2022 HydroCAD Software Solutions LLC

Type II 24-hr 2Yr. Rainfall=2.63"

Printed 3/21/2023

Page 20

Summary for Subcatchment 2S: Developed Ortho One

Runoff = 21.14 cfs @ 11.99 hrs, Volume= 1.088 af, Depth= 1.73"
 Routed to Pond 3P : Ortho 1 Pond

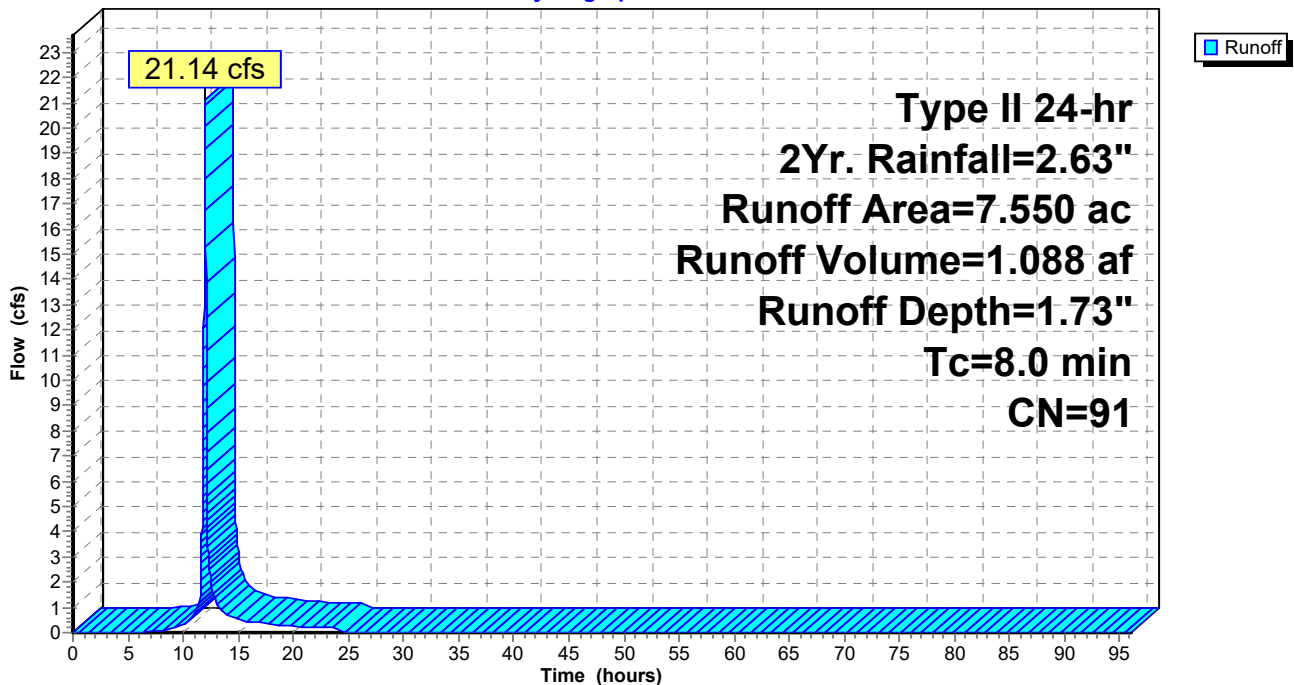
Runoff by SCS TR-20 method, UH=SCS, Weighted-CN, Time Span= 0.00-96.00 hrs, dt= 0.01 hrs
 Type II 24-hr 2Yr. Rainfall=2.63"

Area (ac)	CN	Description
4.620	98	Unconnected pavement, HSG D
2.930	80	>75% Grass cover, Good, HSG D
7.550	91	Weighted Average
2.930		38.81% Pervious Area
4.620		61.19% Impervious Area
4.620		100.00% Unconnected

Tc (min)	Length (feet)	Slope (ft/ft)	Velocity (ft/sec)	Capacity (cfs)	Description
8.0					Direct Entry, Direct

Subcatchment 2S: Developed Ortho One

Hydrograph



Crescent ponds

Prepared by E P Ferris & Associates, Inc

HydroCAD® 10.20-2g s/n 05053 © 2022 HydroCAD Software Solutions LLC

Type II 24-hr 2Yr. Rainfall=2.63"

Printed 3/21/2023

Page 21

Summary for Subcatchment 3S: PreDeveloped Residential Ortho One, Roadway

Runoff = 10.01 cfs @ 12.14 hrs, Volume= 0.958 af, Depth= 0.45"

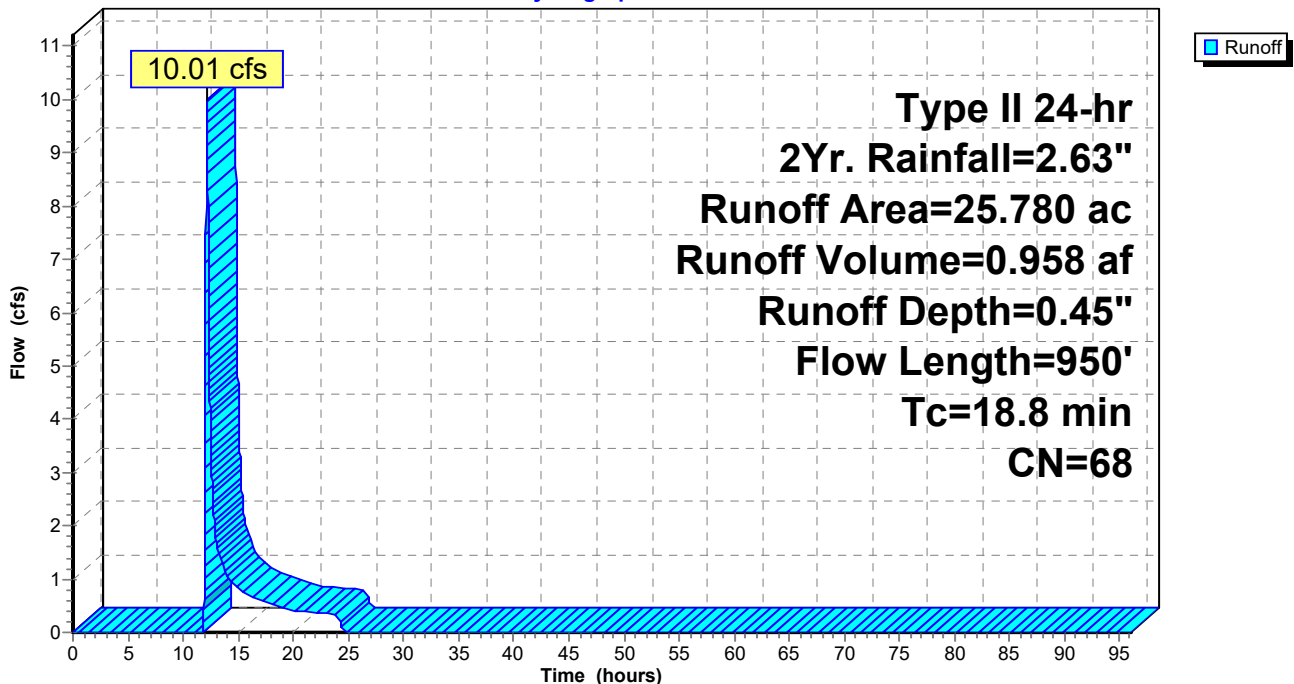
Runoff by SCS TR-20 method, UH=SCS, Weighted-CN, Time Span= 0.00-96.00 hrs, dt= 0.01 hrs
 Type II 24-hr 2Yr. Rainfall=2.63"

Area (ac)	CN	Description
7.400	75	Row crops, SR + CR, Good, HSG B
18.380	65	Woods/grass comb., Fair, HSG B
25.780	68	Weighted Average
25.780		100.00% Pervious Area

Tc (min)	Length (feet)	Slope (ft/ft)	Velocity (ft/sec)	Capacity (cfs)	Description
10.2	100	0.0300	0.16		Sheet Flow, Cultivated: Residue>20% n= 0.170 P2= 2.63"
8.6	850	0.0120	1.64		Shallow Concentrated Flow, Grassed Waterway Kv= 15.0 fps
18.8	950	Total			

Subcatchment 3S: PreDeveloped Residential Ortho One, Roadway

Hydrograph



Crescent ponds

Prepared by E P Ferris & Associates, Inc

HydroCAD® 10.20-2g s/n 05053 © 2022 HydroCAD Software Solutions LLC

Type II 24-hr 2Yr. Rainfall=2.63"

Printed 3/21/2023

Page 22

Summary for Subcatchment 4S: Developed Residential

Runoff = 25.54 cfs @ 12.10 hrs, Volume= 1.781 af, Depth= 1.28"
 Routed to Pond 5P : SE Pond 2

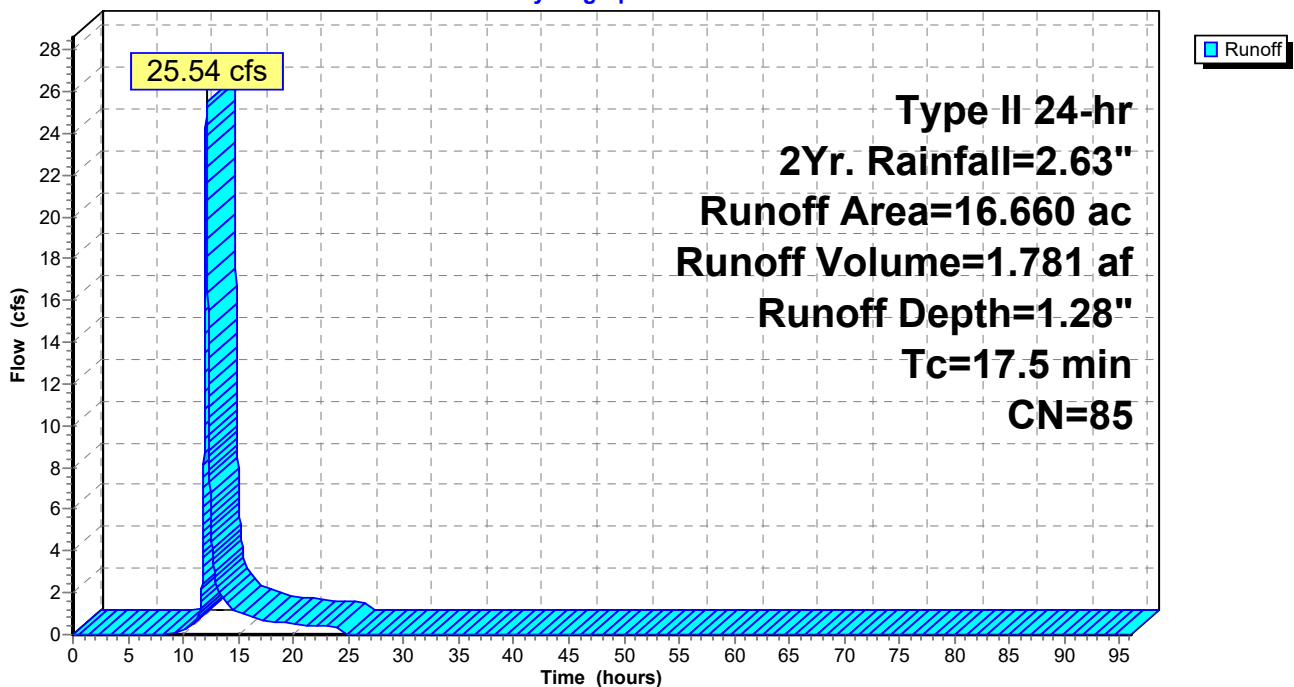
Runoff by SCS TR-20 method, UH=SCS, Weighted-CN, Time Span= 0.00-96.00 hrs, dt= 0.01 hrs
 Type II 24-hr 2Yr. Rainfall=2.63"

Area (ac)	CN	Description
10.740	98	Unconnected pavement, HSG B
5.920	61	>75% Grass cover, Good, HSG B
16.660	85	Weighted Average
5.920		35.53% Pervious Area
10.740		64.47% Impervious Area
10.740		100.00% Unconnected

Tc (min)	Length (feet)	Slope (ft/ft)	Velocity (ft/sec)	Capacity (cfs)	Description
17.5					Direct Entry, Direct

Subcatchment 4S: Developed Residential

Hydrograph



Crescent ponds

Prepared by E P Ferris & Associates, Inc

HydroCAD® 10.20-2g s/n 05053 © 2022 HydroCAD Software Solutions LLC

Type II 24-hr 2Yr. Rainfall=2.63"

Printed 3/21/2023

Page 23

Summary for Subcatchment 6S: Roadway

Runoff = 4.84 cfs @ 12.03 hrs, Volume= 0.273 af, Depth= 1.57"
 Routed to Link 7L : (new Link)

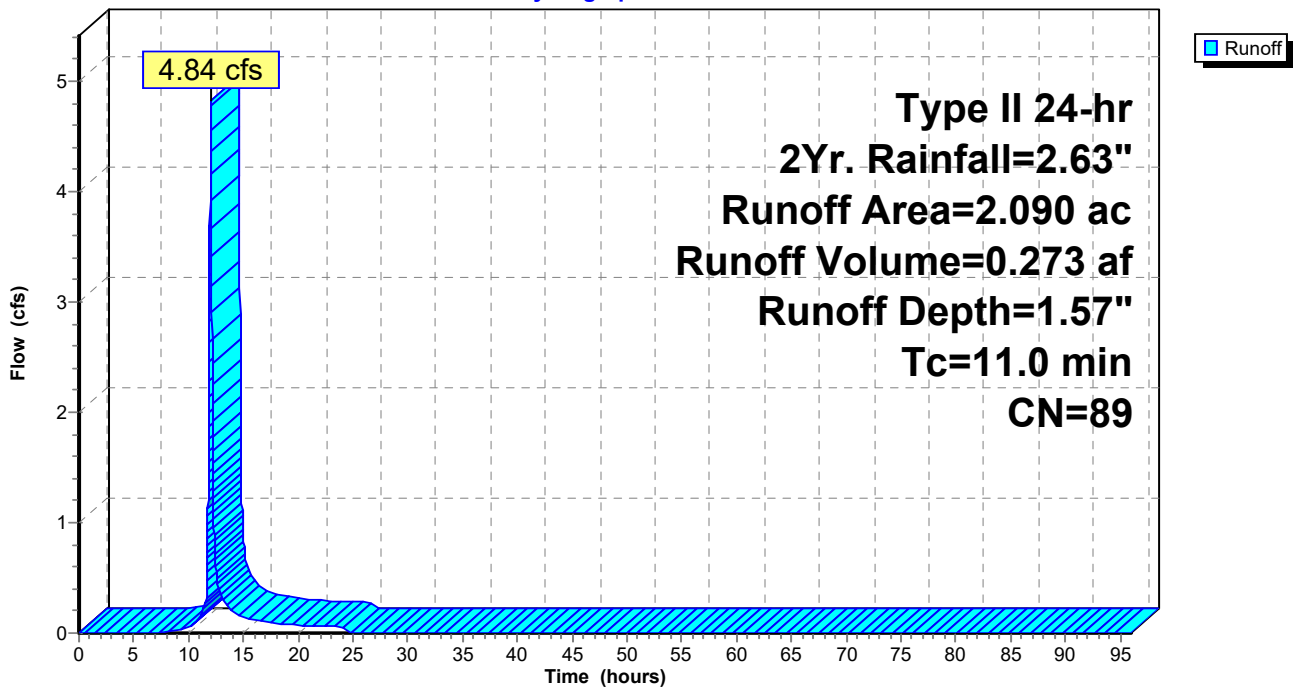
Runoff by SCS TR-20 method, UH=SCS, Weighted-CN, Time Span= 0.00-96.00 hrs, dt= 0.01 hrs
 Type II 24-hr 2Yr. Rainfall=2.63"

Area (ac)	CN	Description
1.570	98	Paved roads w/curbs & sewers, HSG B
0.520	61	>75% Grass cover, Good, HSG B
2.090	89	Weighted Average
0.520		24.88% Pervious Area
1.570		75.12% Impervious Area

Tc (min)	Length (feet)	Slope (ft/ft)	Velocity (ft/sec)	Capacity (cfs)	Description
11.0					Direct Entry, Direct

Subcatchment 6S: Roadway

Hydrograph



Crescent ponds

Prepared by E P Ferris & Associates, Inc

HydroCAD® 10.20-2g s/n 05053 © 2022 HydroCAD Software Solutions LLC

Type II 24-hr 2Yr. Rainfall=2.63"

Printed 3/21/2023

Page 24

Summary for Subcatchment 8S: PreDeveloped Commercial

Runoff = 9.68 cfs @ 12.15 hrs, Volume= 0.801 af, Depth= 0.73"

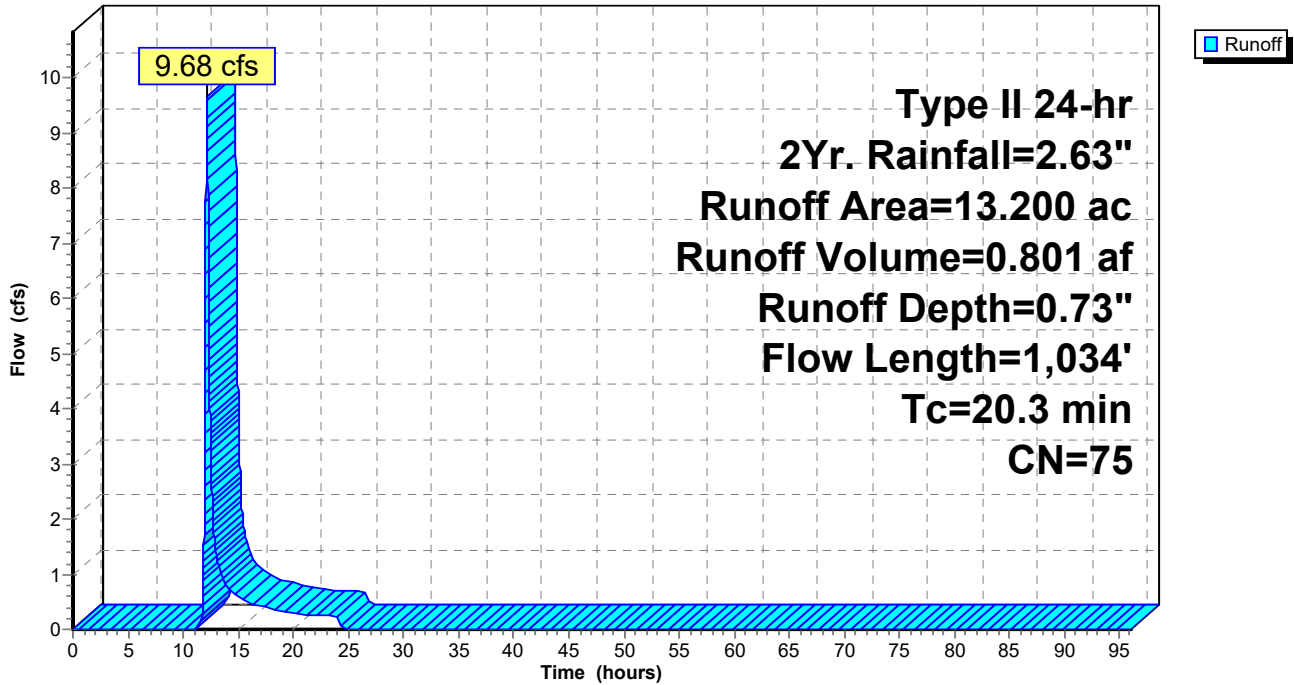
Runoff by SCS TR-20 method, UH=SCS, Weighted-CN, Time Span= 0.00-96.00 hrs, dt= 0.01 hrs
Type II 24-hr 2Yr. Rainfall=2.63"

Area (ac)	CN	Description
13.200	75	Row crops, SR + CR, Good, HSG B
13.200		100.00% Pervious Area

Tc (min)	Length (feet)	Slope (ft/ft)	Velocity (ft/sec)	Capacity (cfs)	Description
3.8	100	0.0300	0.44		Sheet Flow, Fallow n= 0.050 P2= 2.63"
16.5	934	0.0110	0.94		Shallow Concentrated Flow, Cultivated Straight Rows Kv= 9.0 fps
20.3	1,034	Total			

Subcatchment 8S: PreDeveloped Commercial

Hydrograph



Crescent ponds

Prepared by E P Ferris & Associates, Inc

HydroCAD® 10.20-2g s/n 05053 © 2022 HydroCAD Software Solutions LLC

Type II 24-hr 2Yr. Rainfall=2.63"

Printed 3/21/2023

Page 25

Summary for Subcatchment 9S: Developed Commercial Lots

Runoff = 30.48 cfs @ 12.07 hrs, Volume= 1.995 af, Depth= 1.81"
 Routed to Pond 10P : SW Pond 3

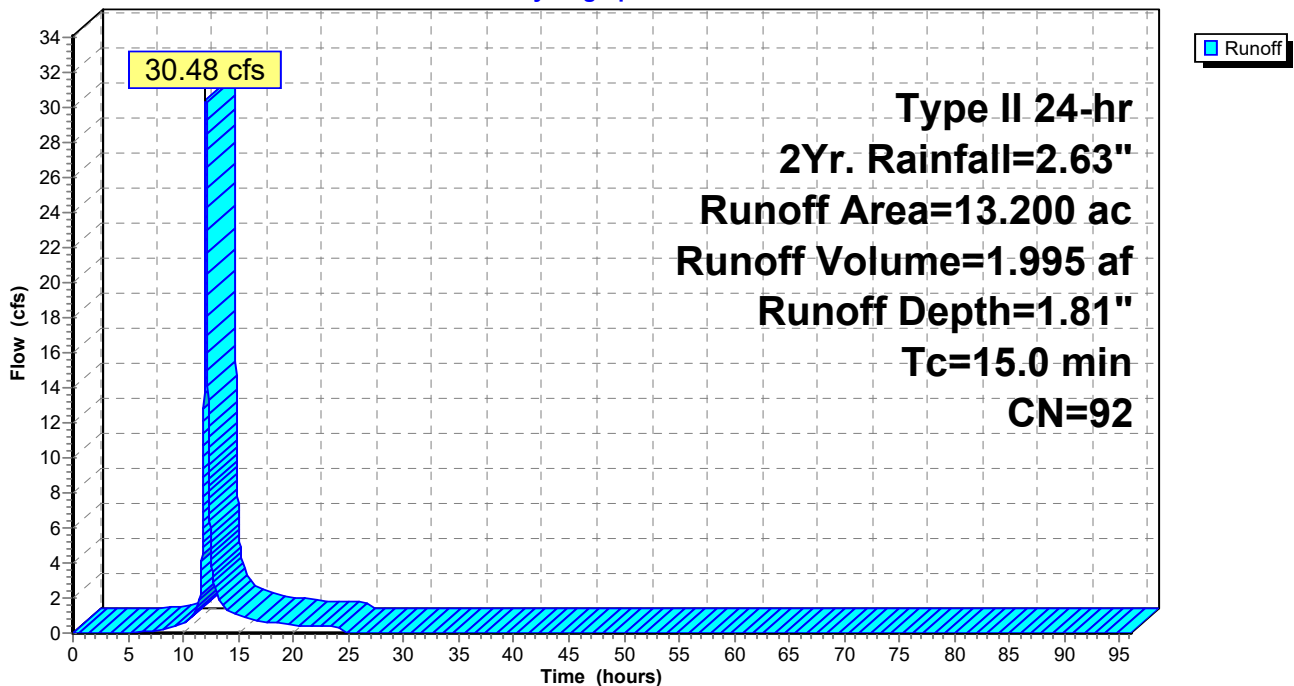
Runoff by SCS TR-20 method, UH=SCS, Weighted-CN, Time Span= 0.00-96.00 hrs, dt= 0.01 hrs
 Type II 24-hr 2Yr. Rainfall=2.63"

Area (ac)	CN	Description
12.640	92	Urban commercial, 85% imp, HSG B
0.560	98	Water Surface, HSG B
13.200	92	Weighted Average
1.896		14.36% Pervious Area
11.304		85.64% Impervious Area

Tc (min)	Length (feet)	Slope (ft/ft)	Velocity (ft/sec)	Capacity (cfs)	Description
15.0					Direct Entry, Direct

Subcatchment 9S: Developed Commercial Lots

Hydrograph



Crescent ponds

Prepared by E P Ferris & Associates, Inc

HydroCAD® 10.20-2g s/n 05053 © 2022 HydroCAD Software Solutions LLC

Type II 24-hr 2Yr. Rainfall=2.63"

Printed 3/21/2023

Page 26

Summary for Pond 3P: Ortho 1 Pond

Inflow Area = 7.550 ac, 61.19% Impervious, Inflow Depth = 1.73" for 2Yr. event
 Inflow = 21.14 cfs @ 11.99 hrs, Volume= 1.088 af
 Outflow = 1.37 cfs @ 12.79 hrs, Volume= 1.084 af, Atten= 94%, Lag= 47.8 min
 Primary = 1.37 cfs @ 12.79 hrs, Volume= 1.084 af
 Routed to Link 7L : (new Link)
 Secondary = 0.00 cfs @ 0.00 hrs, Volume= 0.000 af

Routing by Stor-Ind method, Time Span= 0.00-96.00 hrs, dt= 0.01 hrs / 2
 Peak Elev= 787.00' @ 12.79 hrs Surf.Area= 16,294 sf Storage= 26,581 cf

Plug-Flow detention time= 519.9 min calculated for 1.084 af (100% of inflow)
 Center-of-Mass det. time= 517.7 min (1,326.5 - 808.8)

Volume	Invert	Avail.Storage	Storage Description
#1	785.00'	72,318 cf	Pond (Prismatic) Listed below (Recalc)
#2	785.00'	2,386 cf	18.0" Round 18" Pipe Storage L= 1,350.0' S= 0.0020 '/'
		74,704 cf	Total Available Storage

Elevation (feet)	Surf.Area (sq-ft)	Inc.Store (cubic-feet)	Cum.Store (cubic-feet)
785.00	10,125	0	0
789.00	20,717	61,684	61,684
789.50	21,819	10,634	72,318

Device	Routing	Invert	Outlet Devices
#1	Primary	785.00'	15.0" Round Culvert L= 45.0' CPP, square edge headwall, Ke= 0.500 Inlet / Outlet Invert= 785.00' / 784.00' S= 0.0222 '/' Cc= 0.900 n= 0.013, Flow Area= 1.23 sf
#2	Device 1	785.00'	3.2" Vert. Orifice/Grate C= 0.600 Limited to weir flow at low heads
#3	Device 1	786.30'	6.0" x 6.0" Horiz. Orifice/Grate C= 0.600 Limited to weir flow at low heads
#4	Device 1	788.75'	1.5" x 5.0" Horiz. Orifice/Grate X 9.00 columns X 4 rows C= 0.600 Limited to weir flow at low heads
#5	Secondary	789.25'	10.0' long x 4.0' breadth Broad-Crested Rectangular Weir Head (feet) 0.20 0.40 0.60 0.80 1.00 1.20 1.40 1.60 1.80 2.00 2.50 3.00 3.50 4.00 4.50 5.00 5.50 Coef. (English) 2.38 2.54 2.69 2.68 2.67 2.67 2.65 2.66 2.66 2.68 2.72 2.73 2.76 2.79 2.88 3.07 3.32

Primary OutFlow Max=1.37 cfs @ 12.79 hrs HW=787.00' (Free Discharge)

- 1=Culvert (Passes 1.37 cfs of 6.92 cfs potential flow)
- 2=Orifice/Grate (Orifice Controls 0.37 cfs @ 6.57 fps)
- 3=Orifice/Grate (Orifice Controls 1.00 cfs @ 4.02 fps)
- 4=Orifice/Grate (Controls 0.00 cfs)

Secondary OutFlow Max=0.00 cfs @ 0.00 hrs HW=785.00' (Free Discharge)

- 5=Broad-Crested Rectangular Weir (Controls 0.00 cfs)

Crescent ponds

Prepared by E P Ferris & Associates, Inc

HydroCAD® 10.20-2g s/n 05053 © 2022 HydroCAD Software Solutions LLC

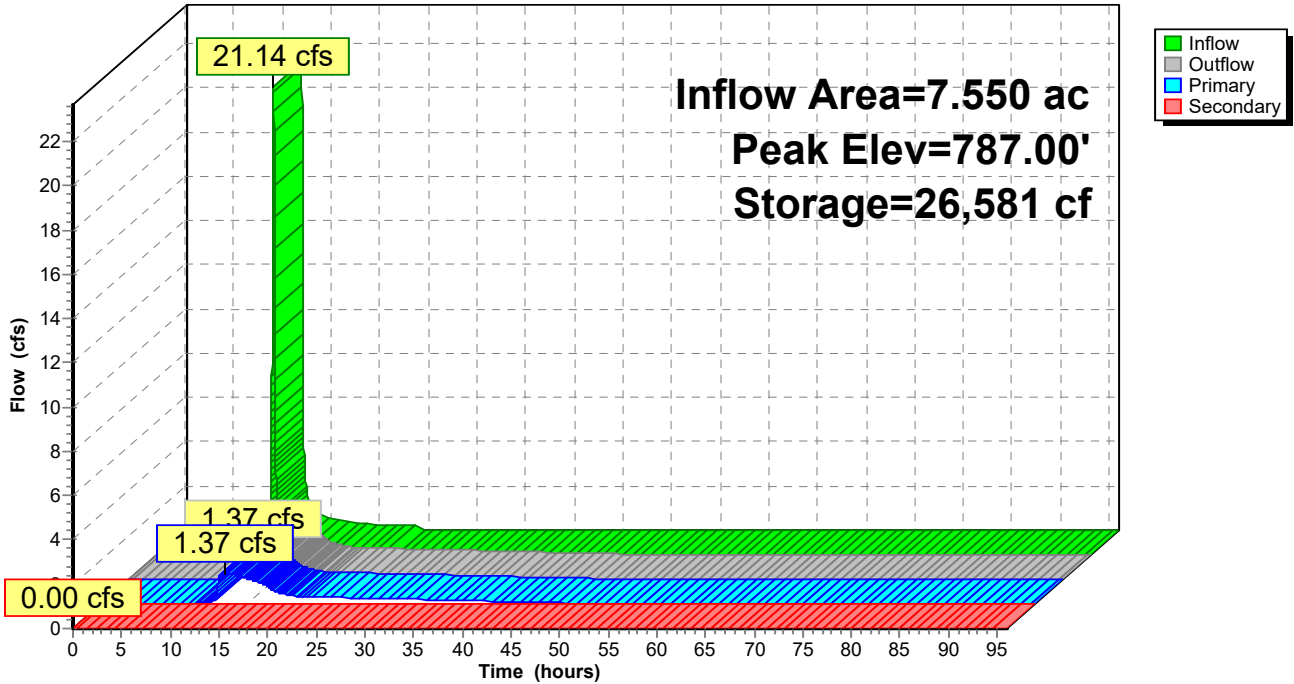
Type II 24-hr 2Yr. Rainfall=2.63"

Printed 3/21/2023

Page 27

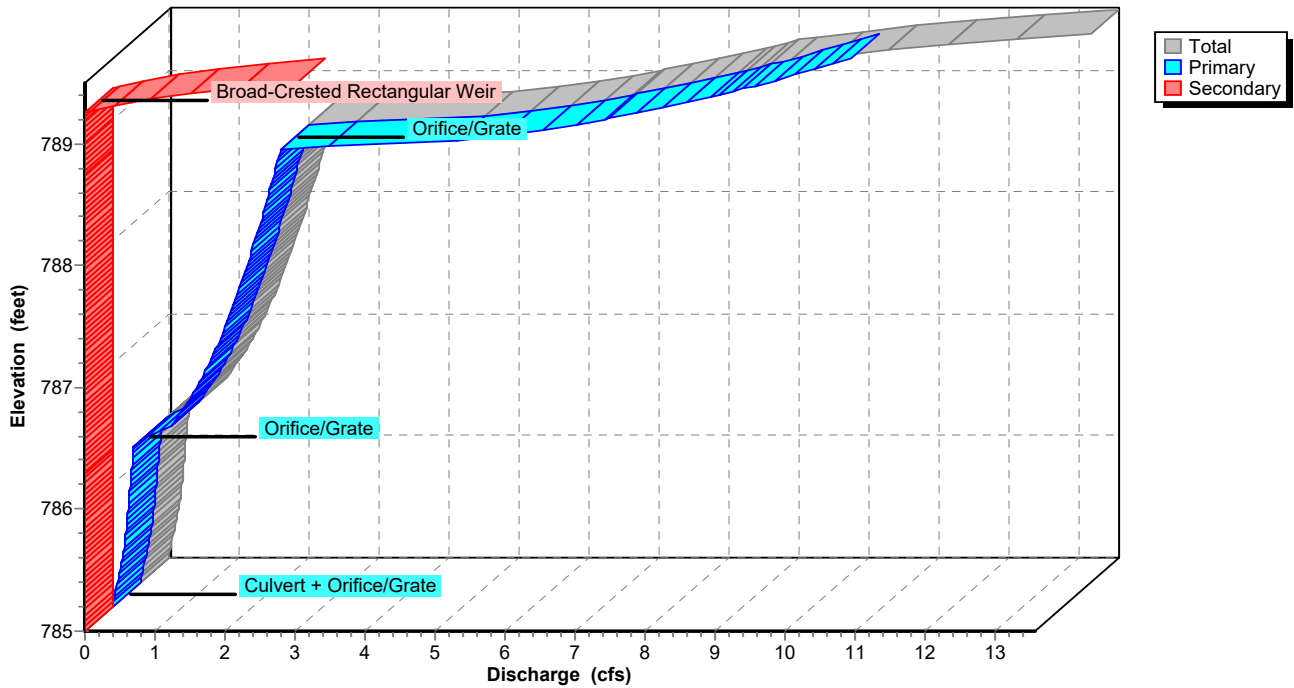
Pond 3P: Ortho 1 Pond

Hydrograph



Pond 3P: Ortho 1 Pond

Stage-Discharge



Crescent ponds

Prepared by E P Ferris & Associates, Inc

HydroCAD® 10.20-2g s/n 05053 © 2022 HydroCAD Software Solutions LLC

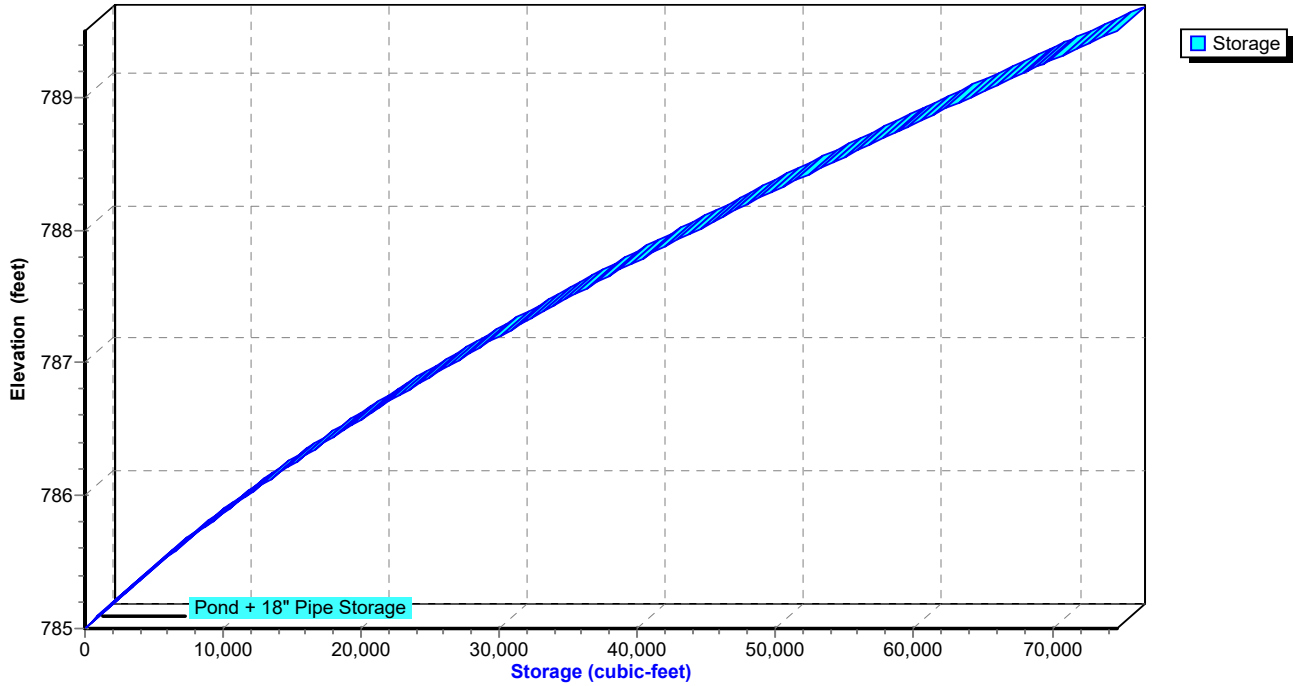
Type II 24-hr 2Yr. Rainfall=2.63"

Printed 3/21/2023

Page 28

Pond 3P: Ortho 1 Pond

Stage-Area-Storage



Crescent ponds

Type II 24-hr 2Yr. Rainfall=2.63"

Prepared by E P Ferris & Associates, Inc

Printed 3/21/2023

HydroCAD® 10.20-2g s/n 05053 © 2022 HydroCAD Software Solutions LLC

Page 29

Summary for Pond 5P: SE Pond 2

Inflow Area = 26.300 ac, 64.37% Impervious, Inflow Depth = 1.43" for 2Yr. event
 Inflow = 30.52 cfs @ 12.09 hrs, Volume= 3.138 af
 Outflow = 1.71 cfs @ 16.86 hrs, Volume= 3.123 af, Atten= 94%, Lag= 286.7 min
 Primary = 1.71 cfs @ 16.86 hrs, Volume= 3.123 af
 Secondary = 0.00 cfs @ 0.00 hrs, Volume= 0.000 af

Routing by Stor-Ind method, Time Span= 0.00-96.00 hrs, dt= 0.01 hrs
 Peak Elev= 783.11' @ 16.86 hrs Surf.Area= 28,285 sf Storage= 69,373 cf

Plug-Flow detention time= 721.0 min calculated for 3.123 af (100% of inflow)
 Center-of-Mass det. time= 705.9 min (1,713.7 - 1,007.9)

Volume	Invert	Avail.Storage	Storage Description
#1	780.00'	148,404 cf	Pond (Prismatic) Listed below (Recalc)
#2	780.00'	9,621 cf	42.0" Round Pipe Storage L= 1,000.0' S= 0.0020 '/'
		158,025 cf	Total Available Storage

Elevation (feet)	Surf.Area (sq-ft)	Inc.Store (cubic-feet)	Cum.Store (cubic-feet)
780.00	15,618	0	0
786.00	33,850	148,404	148,404

Device	Routing	Invert	Outlet Devices
#1	Primary	780.00'	24.0" Round Culvert L= 100.0' CPP, projecting, no headwall, Ke= 0.900 Inlet / Outlet Invert= 780.00' / 779.75' S= 0.0025 '/' Cc= 0.900 n= 0.013, Flow Area= 3.14 sf
#2	Device 1	780.00'	4.5" Vert. Orifice/Grate C= 0.600 Limited to weir flow at low heads
#3	Device 1	782.15'	6.0" Vert. Orifice/Grate C= 0.600 Limited to weir flow at low heads
#4	Device 1	785.30'	24.0" W x 6.0" H Vert. Orifice/Grate C= 0.600 Limited to weir flow at low heads
#5	Device 1	785.55'	1.5" x 5.0" Horiz. Orifice/Grate X 9.00 columns X 4 rows C= 0.600 Limited to weir flow at low heads
#6	Secondary	785.55'	20.0' long x 10.0' breadth Broad-Crested Rectangular Weir Head (feet) 0.20 0.40 0.60 0.80 1.00 1.20 1.40 1.60 Coef. (English) 2.49 2.56 2.70 2.69 2.68 2.69 2.67 2.64

Primary OutFlow Max=1.71 cfs @ 16.86 hrs HW=783.11' (Free Discharge)

- ↑ 1=Culvert (Passes 1.71 cfs of 16.60 cfs potential flow)
- ↑ 2=Orifice/Grate (Orifice Controls 0.91 cfs @ 8.24 fps)
- ↑ 3=Orifice/Grate (Orifice Controls 0.80 cfs @ 4.07 fps)
- ↑ 4=Orifice/Grate (Controls 0.00 cfs)
- ↑ 5=Orifice/Grate (Controls 0.00 cfs)

Secondary OutFlow Max=0.00 cfs @ 0.00 hrs HW=780.00' (Free Discharge)

- ↑ 6=Broad-Crested Rectangular Weir (Controls 0.00 cfs)

Crescent ponds

Prepared by E P Ferris & Associates, Inc

HydroCAD® 10.20-2g s/n 05053 © 2022 HydroCAD Software Solutions LLC

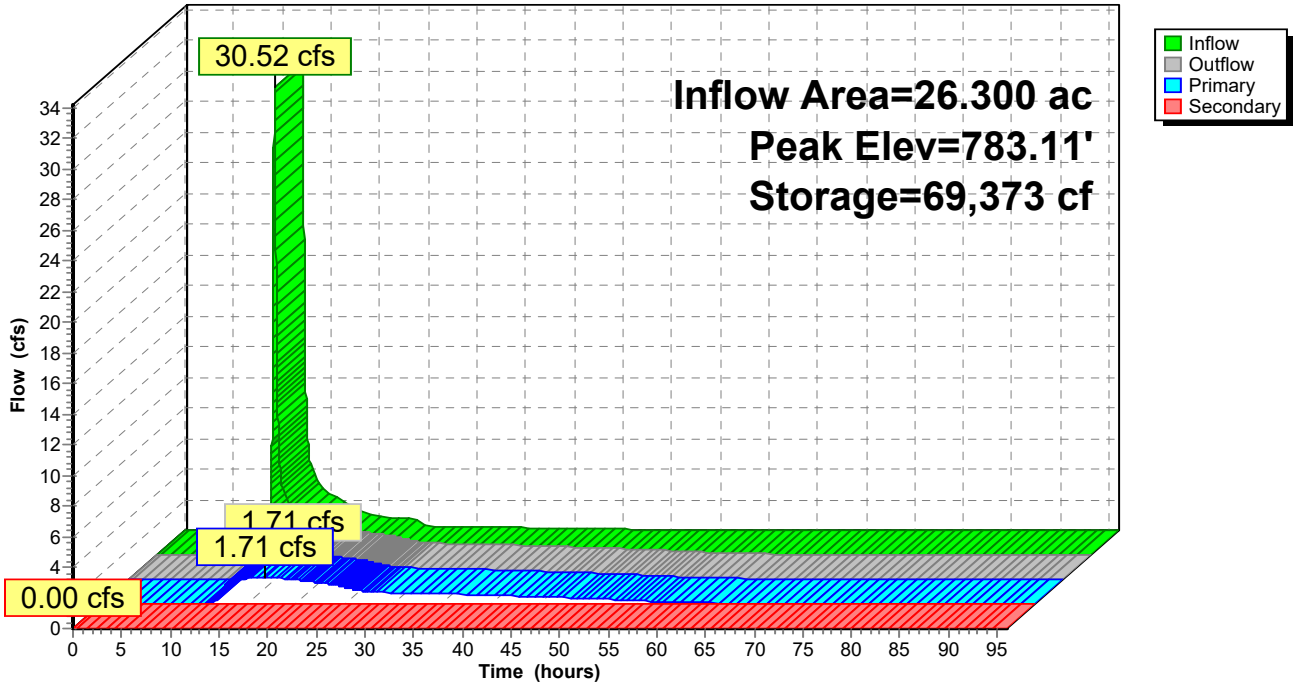
Type II 24-hr 2Yr. Rainfall=2.63"

Printed 3/21/2023

Page 30

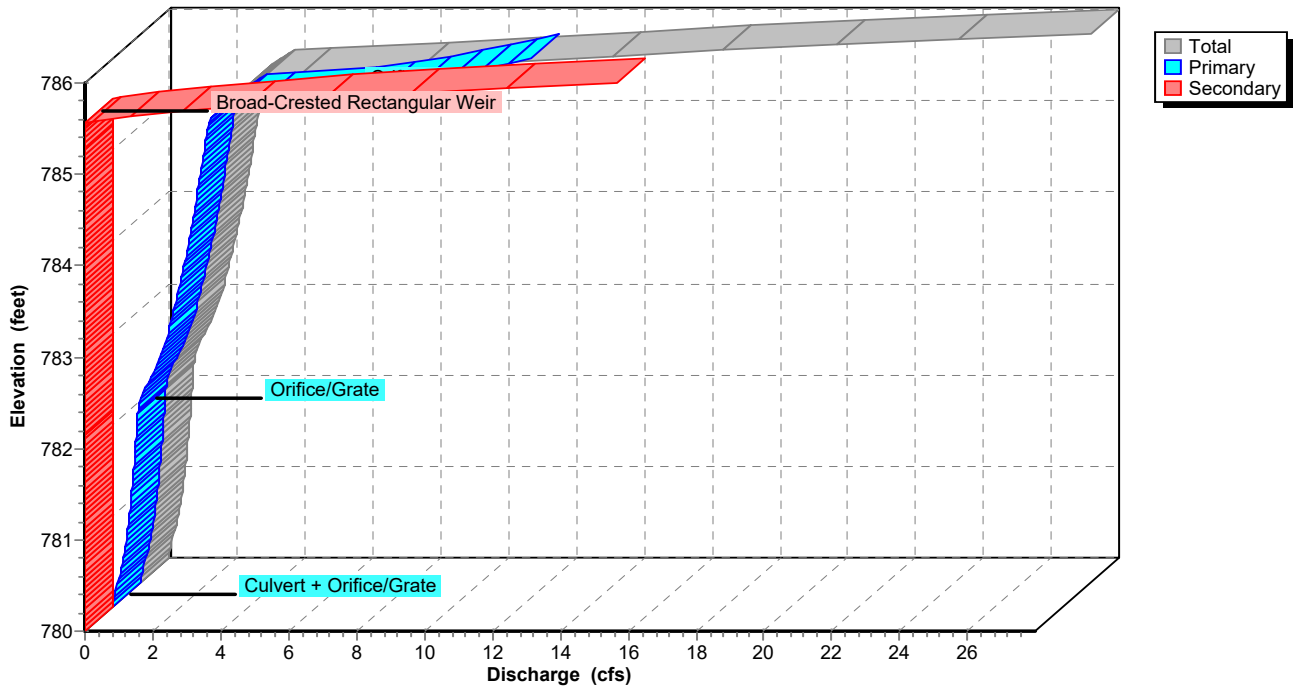
Pond 5P: SE Pond 2

Hydrograph



Pond 5P: SE Pond 2

Stage-Discharge



Crescent ponds

Prepared by E P Ferris & Associates, Inc

HydroCAD® 10.20-2g s/n 05053 © 2022 HydroCAD Software Solutions LLC

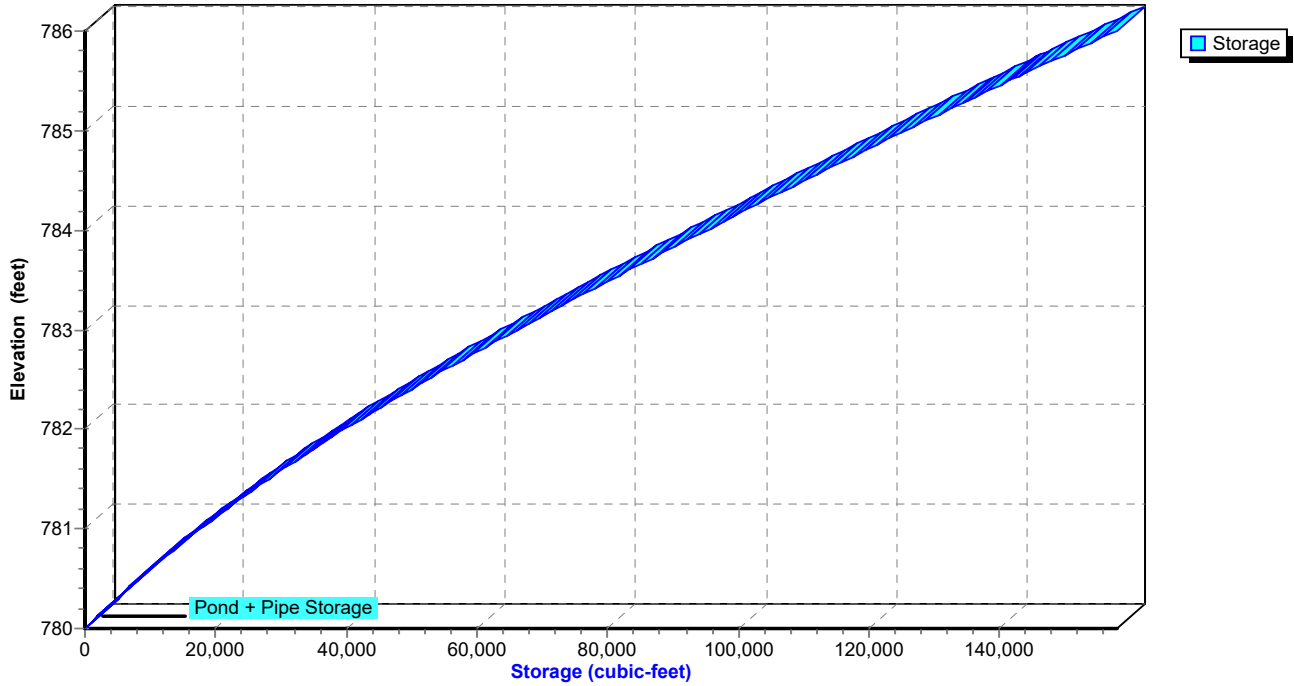
Type II 24-hr 2Yr. Rainfall=2.63"

Printed 3/21/2023

Page 31

Pond 5P: SE Pond 2

Stage-Area-Storage



Crescent ponds

Prepared by E P Ferris & Associates, Inc

HydroCAD® 10.20-2g s/n 05053 © 2022 HydroCAD Software Solutions LLC

Type II 24-hr 2Yr. Rainfall=2.63"

Printed 3/21/2023

Page 32

Summary for Pond 10P: SW Pond 3

Inflow Area = 13.200 ac, 85.64% Impervious, Inflow Depth = 1.81" for 2Yr. event
 Inflow = 30.48 cfs @ 12.07 hrs, Volume= 1.995 af
 Outflow = 1.15 cfs @ 14.36 hrs, Volume= 1.847 af, Atten= 96%, Lag= 137.8 min
 Primary = 1.15 cfs @ 14.36 hrs, Volume= 1.847 af
 Secondary = 0.00 cfs @ 0.00 hrs, Volume= 0.000 af

Routing by Stor-Ind method, Time Span= 0.00-96.00 hrs, dt= 0.01 hrs / 2
 Peak Elev= 784.75' @ 14.36 hrs Surf.Area= 31,511 sf Storage= 57,898 cf

Plug-Flow detention time= 856.3 min calculated for 1.847 af (93% of inflow)
 Center-of-Mass det. time= 816.3 min (1,626.6 - 810.3)

Volume	Invert	Avail.Storage	Storage Description
#1	783.00'	122,438 cf	Pond (Prismatic) Listed below (Recalc)
#2	780.00'	11,197 cf	36.0" Round 36" Pipe Storage L= 1,584.0' S= 0.0020 '/'
		133,635 cf	Total Available Storage

Elevation (feet)	Surf.Area (sq-ft)	Inc.Store (cubic-feet)	Cum.Store (cubic-feet)
783.00	24,677	0	0
787.00	36,542	122,438	122,438

Device	Routing	Invert	Outlet Devices
#1	Primary	783.00'	18.0" Round Culvert L= 75.0' CPP, projecting, no headwall, Ke= 0.900 Inlet / Outlet Invert= 783.00' / 782.00' S= 0.0133 '/ Cc= 0.900 n= 0.013, Flow Area= 1.77 sf
#2	Device 1	783.00'	5.0" Vert. Orifice/Grate C= 0.600 Limited to weir flow at low heads
#3	Device 1	784.40'	7.0" Vert. Orifice/Grate C= 0.600 Limited to weir flow at low heads
#4	Device 1	786.00'	1.5" x 5.0" Horiz. Orifice/Grate X 9.00 columns X 4 rows C= 0.600 Limited to weir flow at low heads
#5	Secondary	786.25'	10.0' long x 1.0' breadth Broad-Crested Rectangular Weir Head (feet) 0.20 0.40 0.60 0.80 1.00 1.20 1.40 1.60 1.80 2.00 2.50 3.00 Coef. (English) 2.69 2.72 2.75 2.85 2.98 3.08 3.20 3.28 3.31 3.30 3.31 3.32

Primary OutFlow Max=1.15 cfs @ 14.36 hrs HW=784.75' (Free Discharge)

- 1=Culvert (Passes 1.15 cfs of 6.71 cfs potential flow)
- 2=Orifice/Grate (Orifice Controls 0.81 cfs @ 5.98 fps)
- 3=Orifice/Grate (Orifice Controls 0.34 cfs @ 2.01 fps)
- 4=Orifice/Grate (Controls 0.00 cfs)

Secondary OutFlow Max=0.00 cfs @ 0.00 hrs HW=780.00' (Free Discharge)

- 5=Broad-Crested Rectangular Weir (Controls 0.00 cfs)

Crescent ponds

Prepared by E P Ferris & Associates, Inc

HydroCAD® 10.20-2g s/n 05053 © 2022 HydroCAD Software Solutions LLC

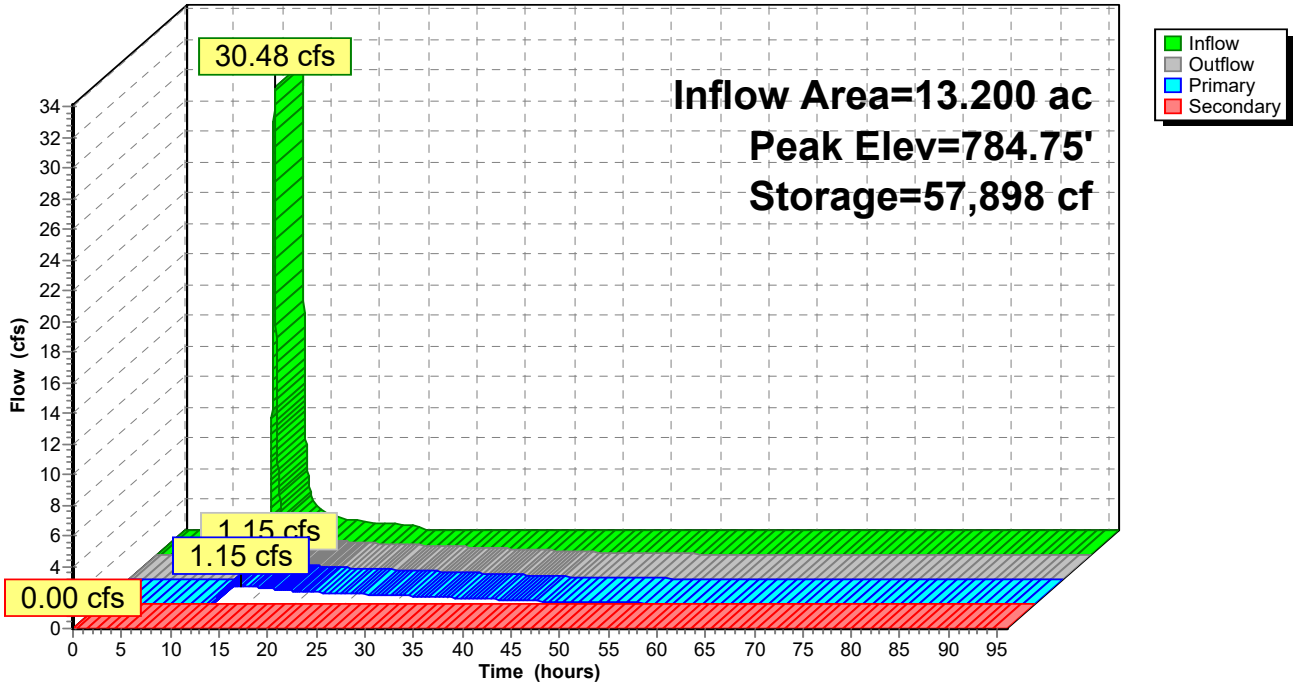
Type II 24-hr 2Yr. Rainfall=2.63"

Printed 3/21/2023

Page 33

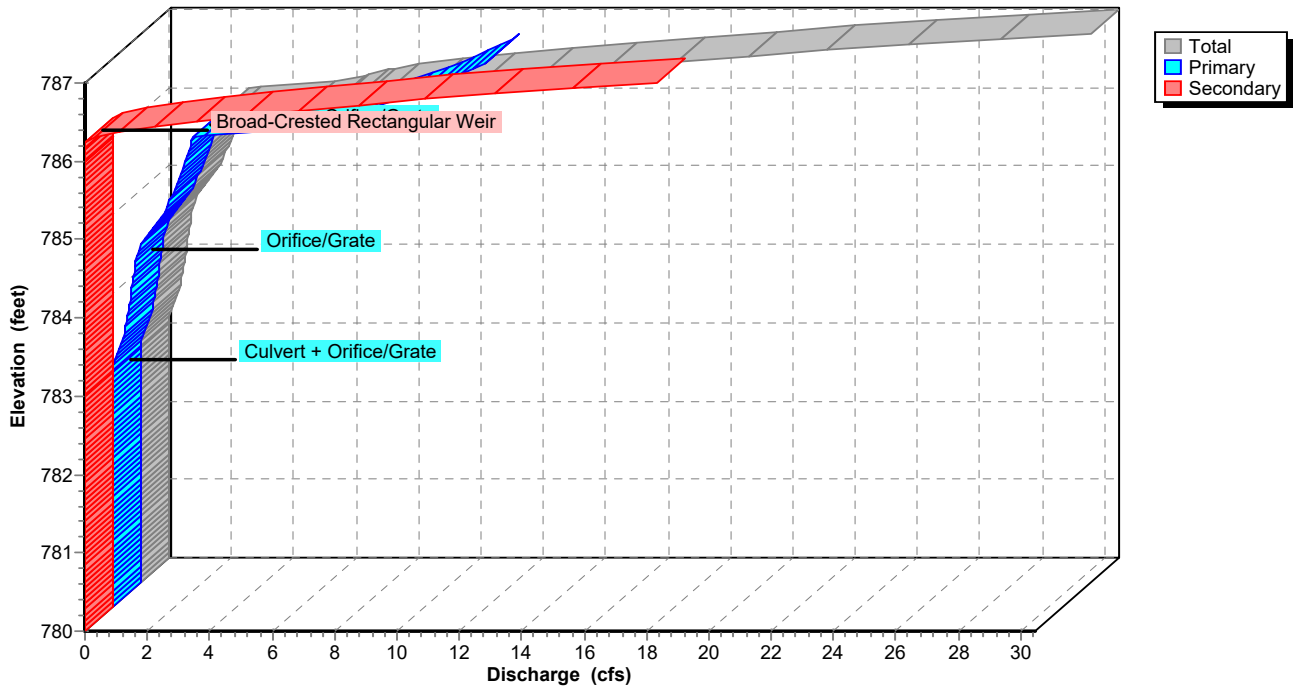
Pond 10P: SW Pond 3

Hydrograph



Pond 10P: SW Pond 3

Stage-Discharge



Crescent ponds

Prepared by E P Ferris & Associates, Inc

HydroCAD® 10.20-2g s/n 05053 © 2022 HydroCAD Software Solutions LLC

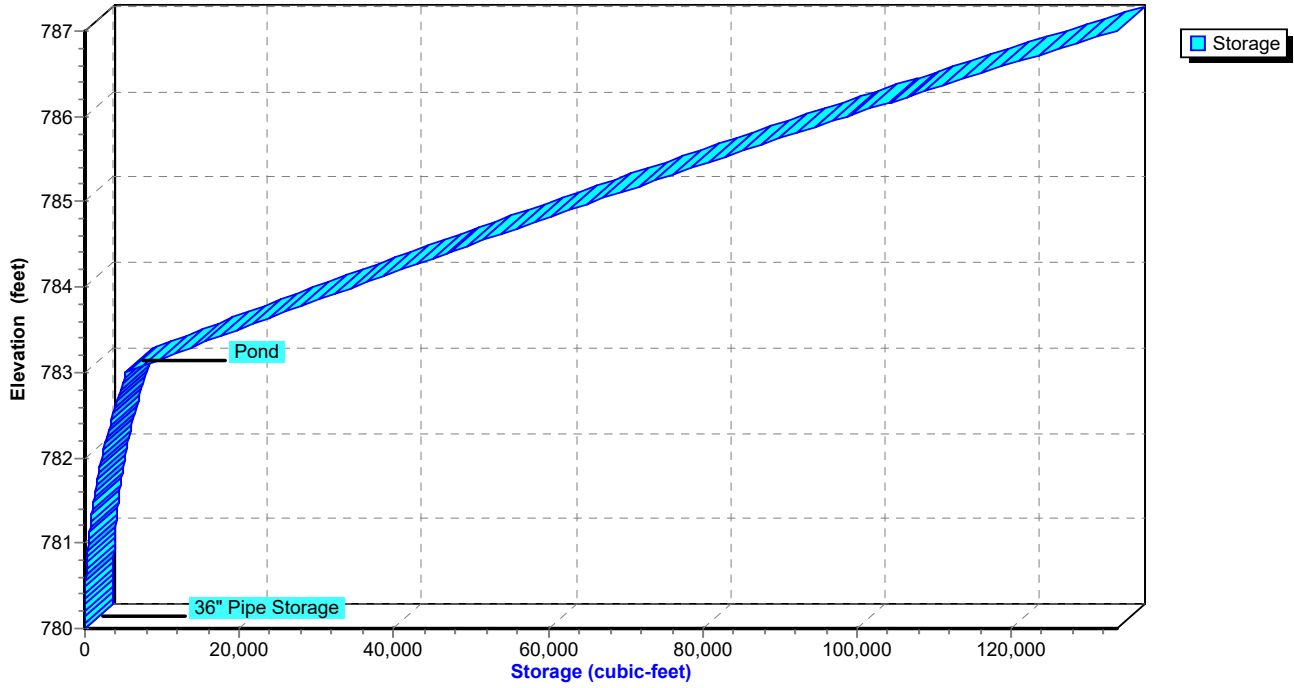
Type II 24-hr 2Yr. Rainfall=2.63"

Printed 3/21/2023

Page 34

Pond 10P: SW Pond 3

Stage-Area-Storage



Crescent ponds

Prepared by E P Ferris & Associates, Inc

HydroCAD® 10.20-2g s/n 05053 © 2022 HydroCAD Software Solutions LLC

Type II 24-hr 2Yr. Rainfall=2.63"

Printed 3/21/2023

Page 35

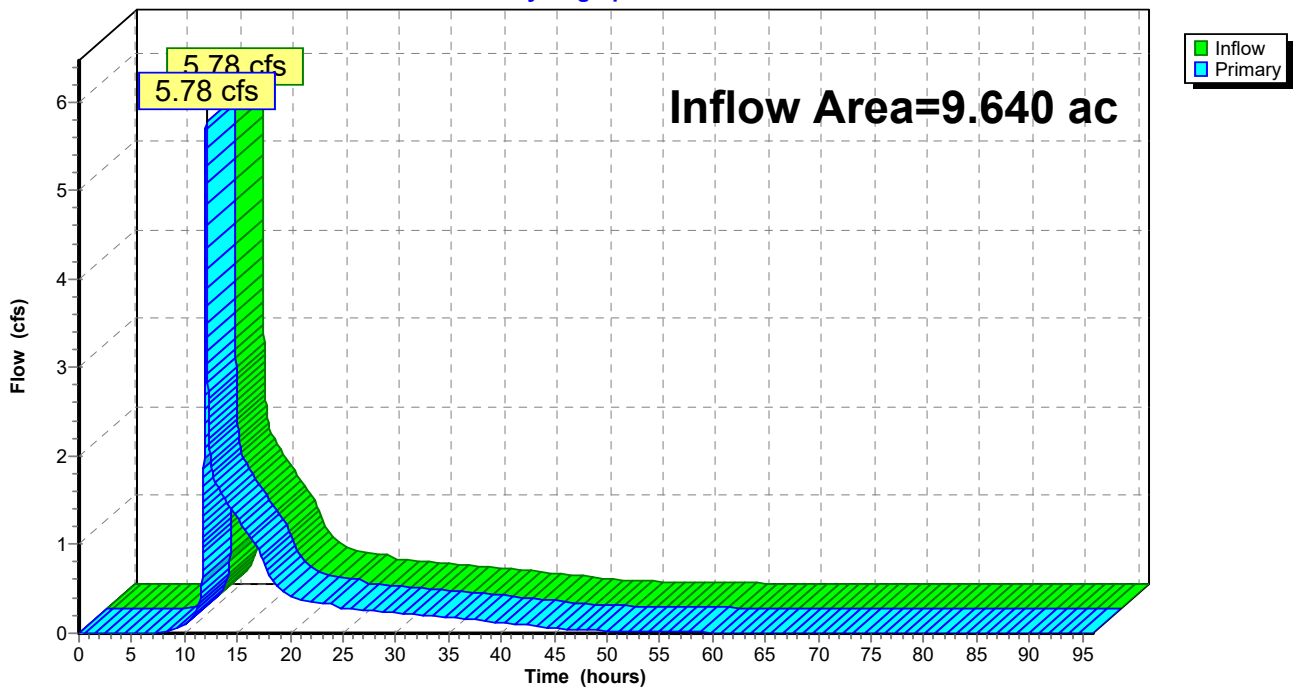
Summary for Link 7L: (new Link)

Inflow Area = 9.640 ac, 64.21% Impervious, Inflow Depth > 1.69" for 2Yr. event
Inflow = 5.78 cfs @ 12.04 hrs, Volume= 1.357 af
Primary = 5.78 cfs @ 12.04 hrs, Volume= 1.357 af, Atten= 0%, Lag= 0.0 min
Routed to Pond 5P : SE Pond 2

Primary outflow = Inflow, Time Span= 0.00-96.00 hrs, dt= 0.01 hrs

Link 7L: (new Link)

Hydrograph



Crescent ponds

Prepared by E P Ferris & Associates, Inc

HydroCAD® 10.20-2g s/n 05053 © 2022 HydroCAD Software Solutions LLC

Type II 24-hr 5Yr. Rainfall=3.24"

Printed 3/21/2023

Page 36

Summary for Subcatchment 1S: PreDeveloped Ortho One

Runoff = 12.86 cfs @ 12.03 hrs, Volume= 0.705 af, Depth= 1.12"

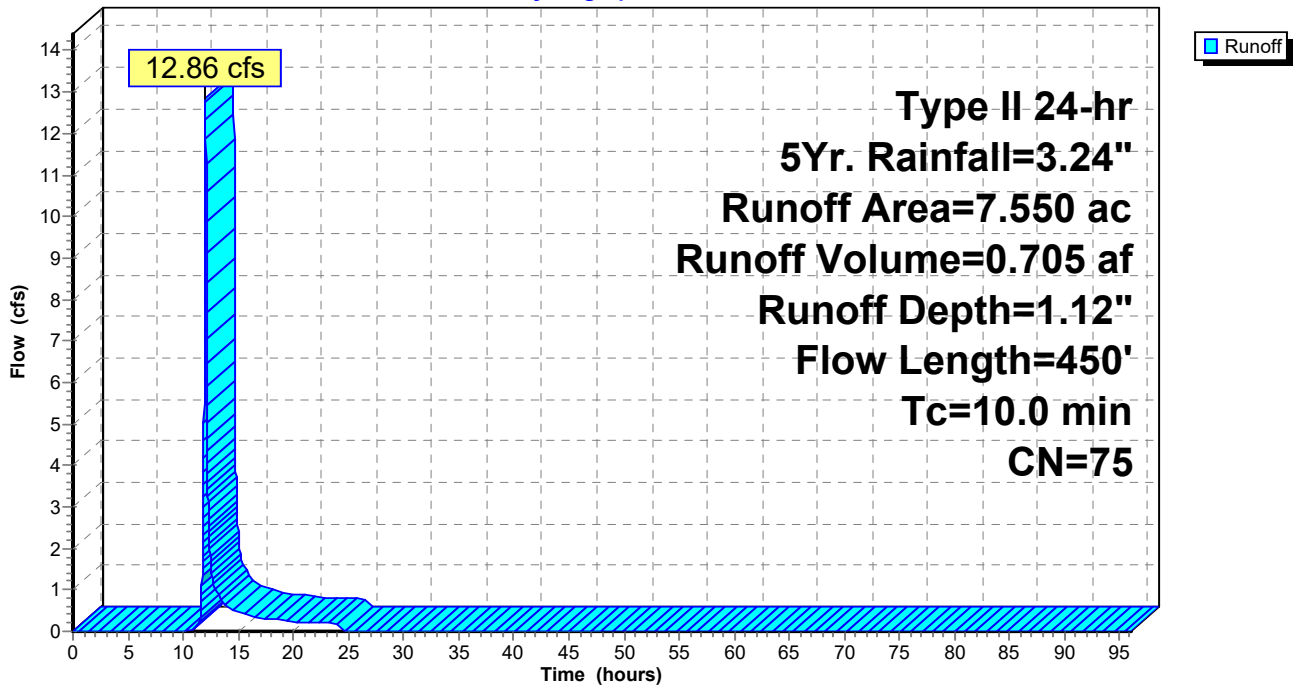
Runoff by SCS TR-20 method, UH=SCS, Weighted-CN, Time Span= 0.00-96.00 hrs, dt= 0.01 hrs
Type II 24-hr 5Yr. Rainfall=3.24"

Area (ac)	CN	Description
7.550	75	Row crops, SR + CR, Good, HSG B
7.550		100.00% Pervious Area

Tc (min)	Length (feet)	Slope (ft/ft)	Velocity (ft/sec)	Capacity (cfs)	Description
3.8	100	0.0300	0.44		Sheet Flow, Fallow n= 0.050 P2= 2.63"
6.2	350	0.0110	0.94		Shallow Concentrated Flow, Cultivated Straight Rows Kv= 9.0 fps
10.0	450	Total			

Subcatchment 1S: PreDeveloped Ortho One

Hydrograph



Crescent ponds

Prepared by E P Ferris & Associates, Inc

HydroCAD® 10.20-2g s/n 05053 © 2022 HydroCAD Software Solutions LLC

Type II 24-hr 5Yr. Rainfall=3.24"

Printed 3/21/2023

Page 37

Summary for Subcatchment 2S: Developed Ortho One

Runoff = 27.67 cfs @ 11.99 hrs, Volume= 1.444 af, Depth= 2.30"
Routed to Pond 3P : Ortho 1 Pond

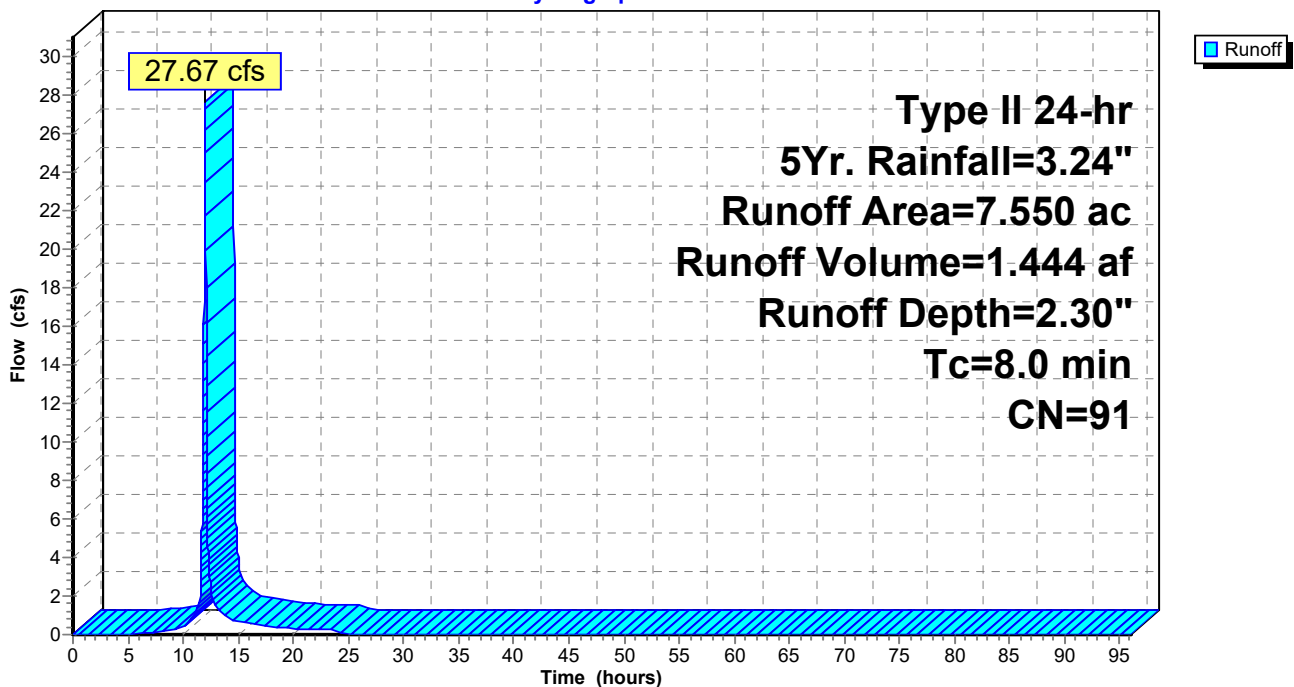
Runoff by SCS TR-20 method, UH=SCS, Weighted-CN, Time Span= 0.00-96.00 hrs, dt= 0.01 hrs
Type II 24-hr 5Yr. Rainfall=3.24"

Area (ac)	CN	Description
4.620	98	Unconnected pavement, HSG D
2.930	80	>75% Grass cover, Good, HSG D
7.550	91	Weighted Average
2.930		38.81% Pervious Area
4.620		61.19% Impervious Area
4.620		100.00% Unconnected

Tc (min)	Length (feet)	Slope (ft/ft)	Velocity (ft/sec)	Capacity (cfs)	Description
8.0					Direct Entry, Direct

Subcatchment 2S: Developed Ortho One

Hydrograph



Crescent ponds

Prepared by E P Ferris & Associates, Inc

HydroCAD® 10.20-2g s/n 05053 © 2022 HydroCAD Software Solutions LLC

Type II 24-hr 5Yr. Rainfall=3.24"

Printed 3/21/2023

Page 38

Summary for Subcatchment 3S: PreDeveloped Residential Ortho One, Roadway

Runoff = 19.55 cfs @ 12.14 hrs, Volume= 1.621 af, Depth= 0.75"

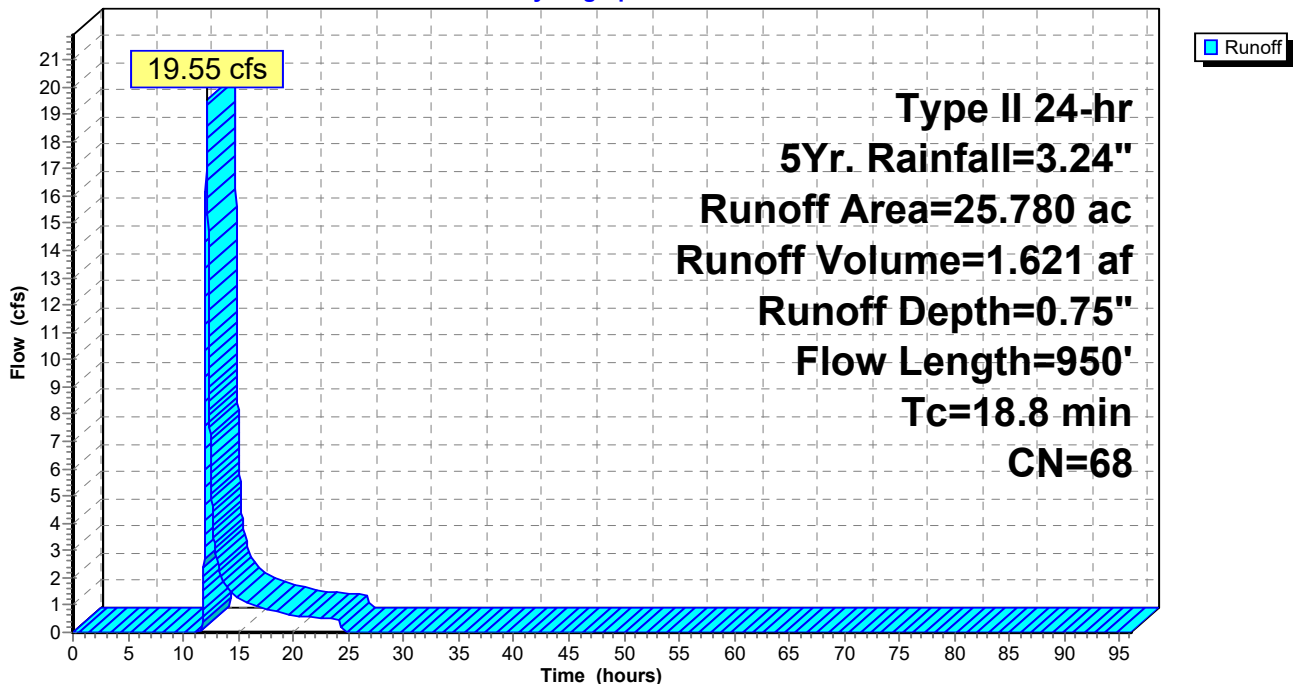
Runoff by SCS TR-20 method, UH=SCS, Weighted-CN, Time Span= 0.00-96.00 hrs, dt= 0.01 hrs
 Type II 24-hr 5Yr. Rainfall=3.24"

Area (ac)	CN	Description
7.400	75	Row crops, SR + CR, Good, HSG B
18.380	65	Woods/grass comb., Fair, HSG B
25.780	68	Weighted Average
25.780		100.00% Pervious Area

Tc (min)	Length (feet)	Slope (ft/ft)	Velocity (ft/sec)	Capacity (cfs)	Description
10.2	100	0.0300	0.16		Sheet Flow, Cultivated: Residue>20% n= 0.170 P2= 2.63"
8.6	850	0.0120	1.64		Shallow Concentrated Flow, Grassed Waterway Kv= 15.0 fps
18.8	950	Total			

Subcatchment 3S: PreDeveloped Residential Ortho One, Roadway

Hydrograph



Crescent ponds

Prepared by E P Ferris & Associates, Inc

HydroCAD® 10.20-2g s/n 05053 © 2022 HydroCAD Software Solutions LLC

Type II 24-hr 5Yr. Rainfall=3.24"

Printed 3/21/2023

Page 39

Summary for Subcatchment 4S: Developed Residential

Runoff = 35.74 cfs @ 12.10 hrs, Volume= 2.488 af, Depth= 1.79"
 Routed to Pond 5P : SE Pond 2

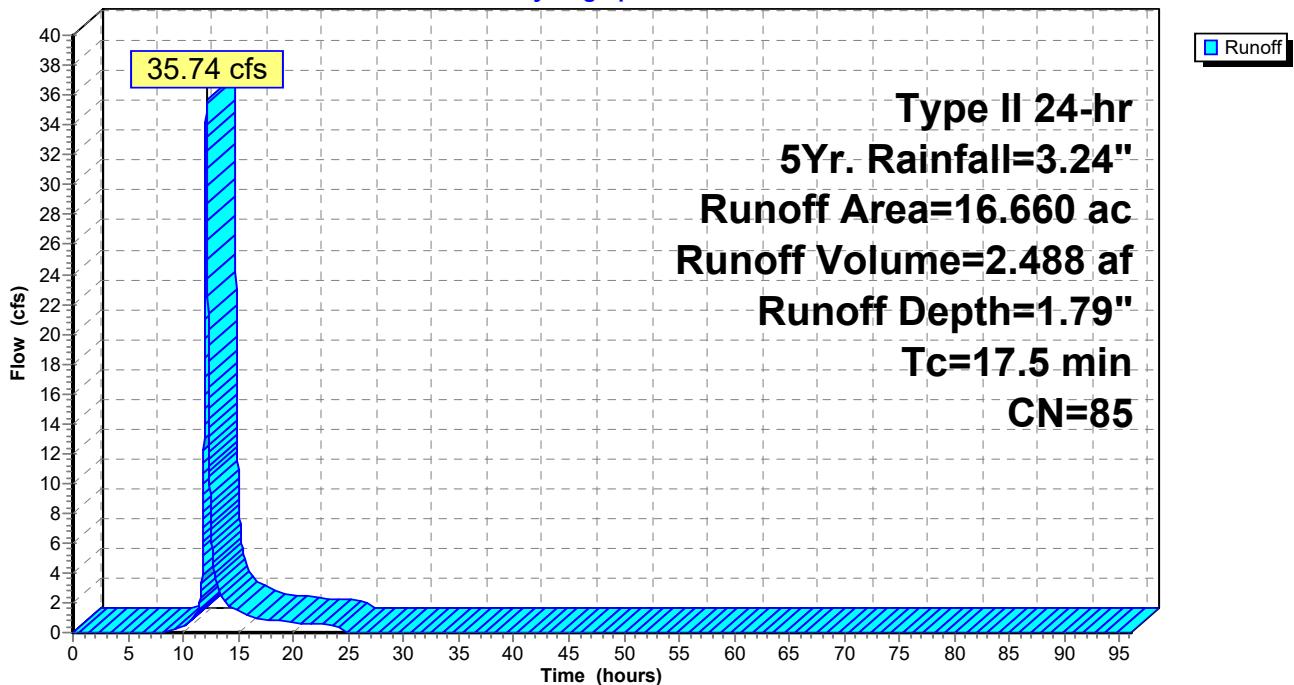
Runoff by SCS TR-20 method, UH=SCS, Weighted-CN, Time Span= 0.00-96.00 hrs, dt= 0.01 hrs
 Type II 24-hr 5Yr. Rainfall=3.24"

Area (ac)	CN	Description
10.740	98	Unconnected pavement, HSG B
5.920	61	>75% Grass cover, Good, HSG B
16.660	85	Weighted Average
5.920		35.53% Pervious Area
10.740		64.47% Impervious Area
10.740		100.00% Unconnected

Tc (min)	Length (feet)	Slope (ft/ft)	Velocity (ft/sec)	Capacity (cfs)	Description
17.5					Direct Entry, Direct

Subcatchment 4S: Developed Residential

Hydrograph



Crescent ponds

Prepared by E P Ferris & Associates, Inc

HydroCAD® 10.20-2g s/n 05053 © 2022 HydroCAD Software Solutions LLC

Type II 24-hr 5Yr. Rainfall=3.24"

Printed 3/21/2023

Page 40

Summary for Subcatchment 6S: Roadway

Runoff = 6.47 cfs @ 12.02 hrs, Volume= 0.369 af, Depth= 2.12"
Routed to Link 7L : (new Link)

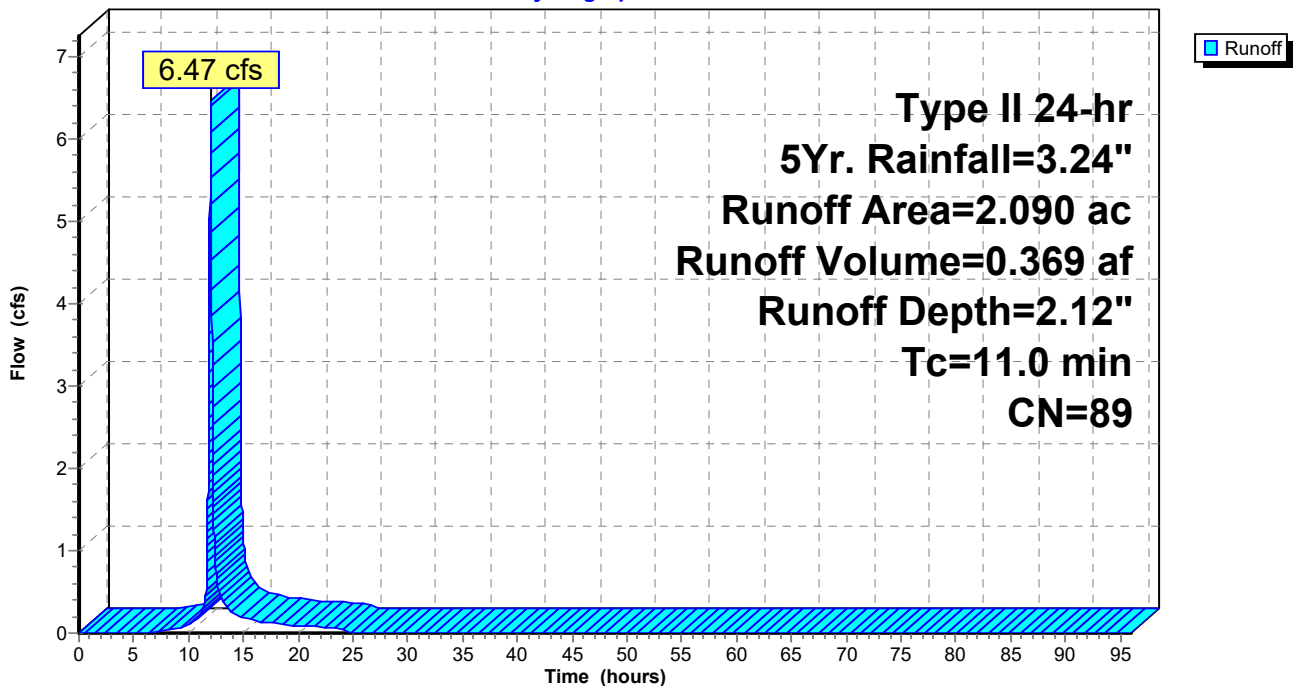
Runoff by SCS TR-20 method, UH=SCS, Weighted-CN, Time Span= 0.00-96.00 hrs, dt= 0.01 hrs
Type II 24-hr 5Yr. Rainfall=3.24"

Area (ac)	CN	Description
1.570	98	Paved roads w/curbs & sewers, HSG B
0.520	61	>75% Grass cover, Good, HSG B
2.090	89	Weighted Average
0.520		24.88% Pervious Area
1.570		75.12% Impervious Area

Tc (min)	Length (feet)	Slope (ft/ft)	Velocity (ft/sec)	Capacity (cfs)	Description
11.0					Direct Entry, Direct

Subcatchment 6S: Roadway

Hydrograph



Crescent ponds

Prepared by E P Ferris & Associates, Inc

HydroCAD® 10.20-2g s/n 05053 © 2022 HydroCAD Software Solutions LLC

Type II 24-hr 5Yr. Rainfall=3.24"

Printed 3/21/2023

Page 41

Summary for Subcatchment 8S: PreDeveloped Commercial

Runoff = 15.65 cfs @ 12.14 hrs, Volume= 1.233 af, Depth= 1.12"

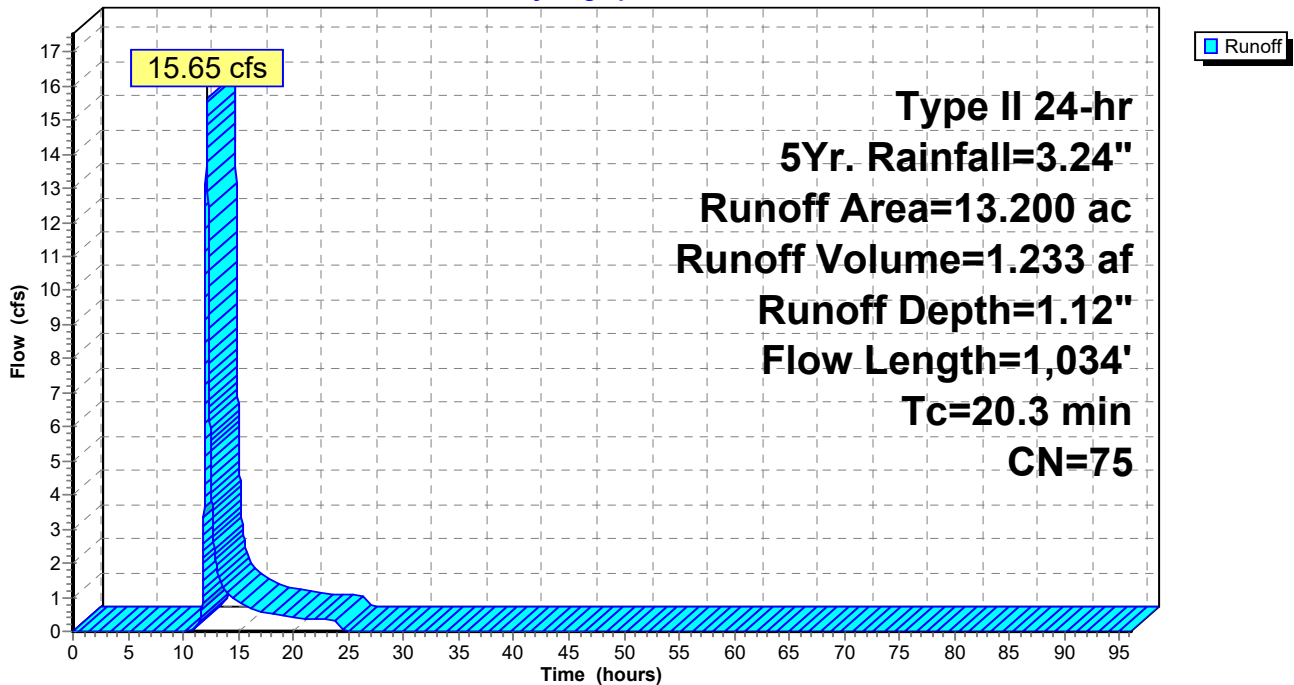
Runoff by SCS TR-20 method, UH=SCS, Weighted-CN, Time Span= 0.00-96.00 hrs, dt= 0.01 hrs
Type II 24-hr 5Yr. Rainfall=3.24"

Area (ac)	CN	Description
13.200	75	Row crops, SR + CR, Good, HSG B
13.200		100.00% Pervious Area

Tc (min)	Length (feet)	Slope (ft/ft)	Velocity (ft/sec)	Capacity (cfs)	Description
3.8	100	0.0300	0.44		Sheet Flow, Fallow n= 0.050 P2= 2.63"
16.5	934	0.0110	0.94		Shallow Concentrated Flow, Cultivated Straight Rows Kv= 9.0 fps
20.3	1,034	Total			

Subcatchment 8S: PreDeveloped Commercial

Hydrograph



Crescent ponds

Prepared by E P Ferris & Associates, Inc

HydroCAD® 10.20-2g s/n 05053 © 2022 HydroCAD Software Solutions LLC

Type II 24-hr 5Yr. Rainfall=3.24"

Printed 3/21/2023

Page 42

Summary for Subcatchment 9S: Developed Commercial Lots

Runoff = 39.66 cfs @ 12.07 hrs, Volume= 2.628 af, Depth= 2.39"
 Routed to Pond 10P : SW Pond 3

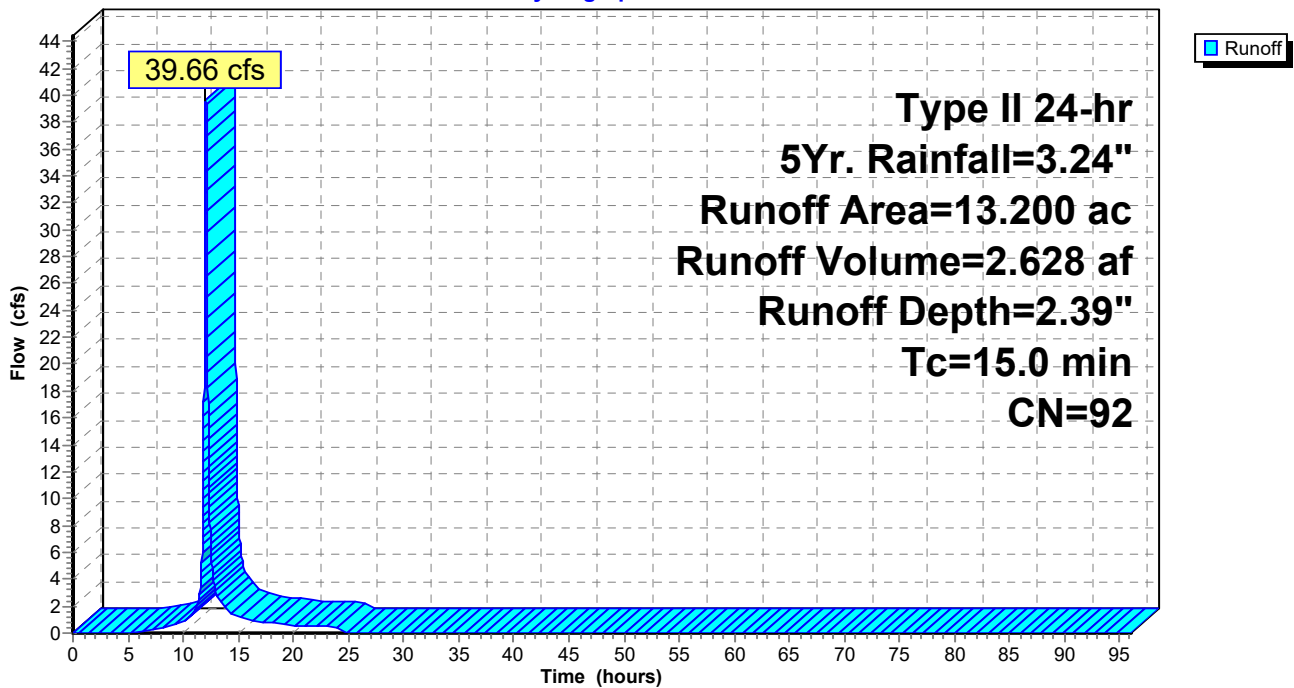
Runoff by SCS TR-20 method, UH=SCS, Weighted-CN, Time Span= 0.00-96.00 hrs, dt= 0.01 hrs
 Type II 24-hr 5Yr. Rainfall=3.24"

Area (ac)	CN	Description
12.640	92	Urban commercial, 85% imp, HSG B
0.560	98	Water Surface, HSG B
13.200	92	Weighted Average
1.896		14.36% Pervious Area
11.304		85.64% Impervious Area

Tc (min)	Length (feet)	Slope (ft/ft)	Velocity (ft/sec)	Capacity (cfs)	Description
15.0					Direct Entry, Direct

Subcatchment 9S: Developed Commercial Lots

Hydrograph



Crescent ponds

Prepared by E P Ferris & Associates, Inc

HydroCAD® 10.20-2g s/n 05053 © 2022 HydroCAD Software Solutions LLC

Type II 24-hr 5Yr. Rainfall=3.24"

Printed 3/21/2023

Page 43

Summary for Pond 3P: Ortho 1 Pond

Inflow Area = 7.550 ac, 61.19% Impervious, Inflow Depth = 2.30" for 5Yr. event
 Inflow = 27.67 cfs @ 11.99 hrs, Volume= 1.444 af
 Outflow = 1.76 cfs @ 12.79 hrs, Volume= 1.441 af, Atten= 94%, Lag= 47.7 min
 Primary = 1.76 cfs @ 12.79 hrs, Volume= 1.441 af
 Routed to Link 7L : (new Link)
 Secondary = 0.00 cfs @ 0.00 hrs, Volume= 0.000 af

Routing by Stor-Ind method, Time Span= 0.00-96.00 hrs, dt= 0.01 hrs / 2
 Peak Elev= 787.54' @ 12.79 hrs Surf.Area= 17,736 sf Storage= 35,849 cf

Plug-Flow detention time= 459.9 min calculated for 1.440 af (100% of inflow)
 Center-of-Mass det. time= 458.5 min (1,259.3 - 800.8)

Volume	Invert	Avail.Storage	Storage Description
#1	785.00'	72,318 cf	Pond (Prismatic) Listed below (Recalc)
#2	785.00'	2,386 cf	18.0" Round 18" Pipe Storage L= 1,350.0' S= 0.0020 '/'
		74,704 cf	Total Available Storage

Elevation (feet)	Surf.Area (sq-ft)	Inc.Store (cubic-feet)	Cum.Store (cubic-feet)
785.00	10,125	0	0
789.00	20,717	61,684	61,684
789.50	21,819	10,634	72,318

Device	Routing	Invert	Outlet Devices
#1	Primary	785.00'	15.0" Round Culvert L= 45.0' CPP, square edge headwall, Ke= 0.500 Inlet / Outlet Invert= 785.00' / 784.00' S= 0.0222 '/ Cc= 0.900 n= 0.013, Flow Area= 1.23 sf
#2	Device 1	785.00'	3.2" Vert. Orifice/Grate C= 0.600 Limited to weir flow at low heads
#3	Device 1	786.30'	6.0" x 6.0" Horiz. Orifice/Grate C= 0.600 Limited to weir flow at low heads
#4	Device 1	788.75'	1.5" x 5.0" Horiz. Orifice/Grate X 9.00 columns X 4 rows C= 0.600 Limited to weir flow at low heads
#5	Secondary	789.25'	10.0' long x 4.0' breadth Broad-Crested Rectangular Weir Head (feet) 0.20 0.40 0.60 0.80 1.00 1.20 1.40 1.60 1.80 2.00 2.50 3.00 3.50 4.00 4.50 5.00 5.50 Coef. (English) 2.38 2.54 2.69 2.68 2.67 2.67 2.65 2.66 2.66 2.68 2.72 2.73 2.76 2.79 2.88 3.07 3.32

Primary OutFlow Max=1.76 cfs @ 12.79 hrs HW=787.54' (Free Discharge)

- 1=Culvert (Passes 1.76 cfs of 8.18 cfs potential flow)
- 2=Orifice/Grate (Orifice Controls 0.42 cfs @ 7.47 fps)
- 3=Orifice/Grate (Orifice Controls 1.34 cfs @ 5.36 fps)
- 4=Orifice/Grate (Controls 0.00 cfs)

Secondary OutFlow Max=0.00 cfs @ 0.00 hrs HW=785.00' (Free Discharge)

- 5=Broad-Crested Rectangular Weir (Controls 0.00 cfs)

Crescent ponds

Prepared by E P Ferris & Associates, Inc

HydroCAD® 10.20-2g s/n 05053 © 2022 HydroCAD Software Solutions LLC

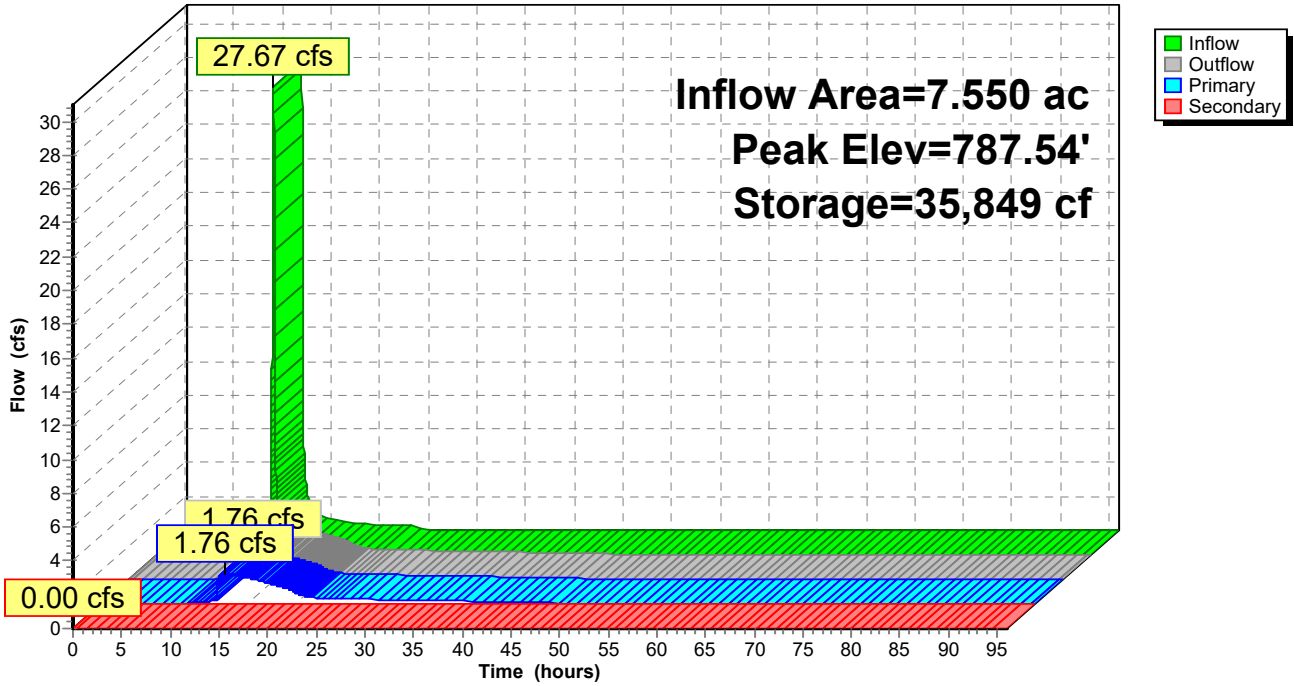
Type II 24-hr 5Yr. Rainfall=3.24"

Printed 3/21/2023

Page 44

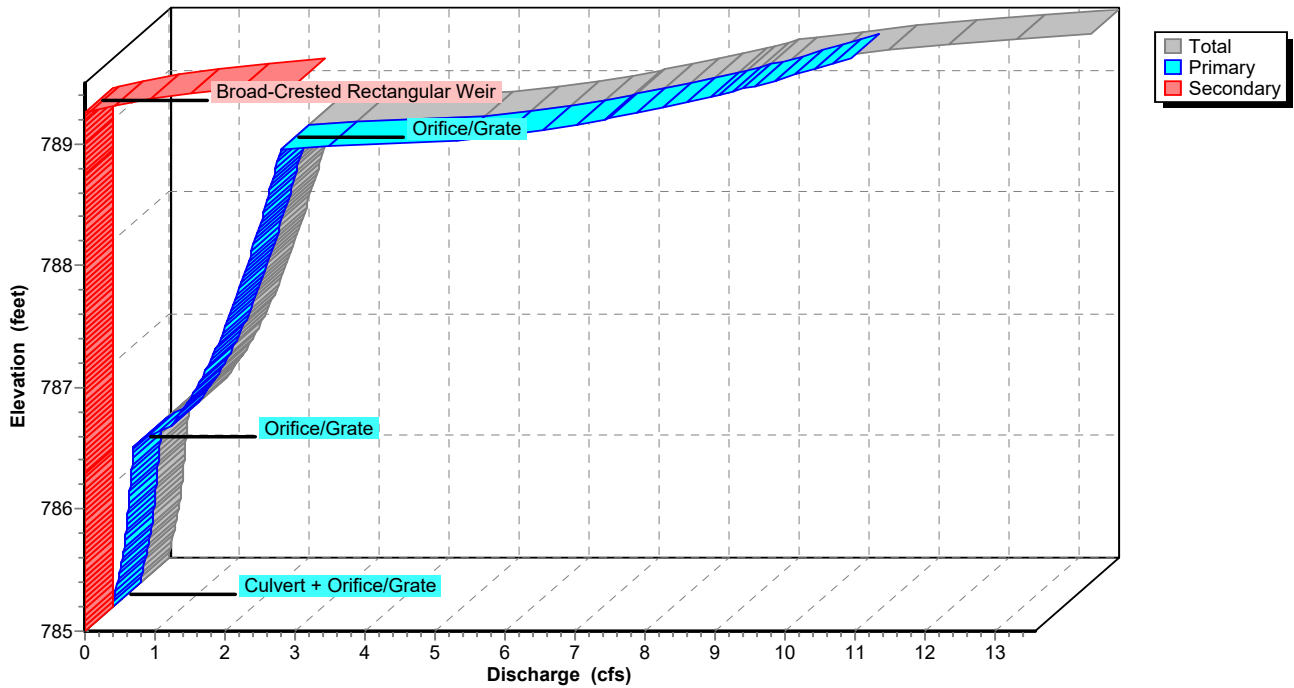
Pond 3P: Ortho 1 Pond

Hydrograph



Pond 3P: Ortho 1 Pond

Stage-Discharge



Crescent ponds

Prepared by E P Ferris & Associates, Inc

HydroCAD® 10.20-2g s/n 05053 © 2022 HydroCAD Software Solutions LLC

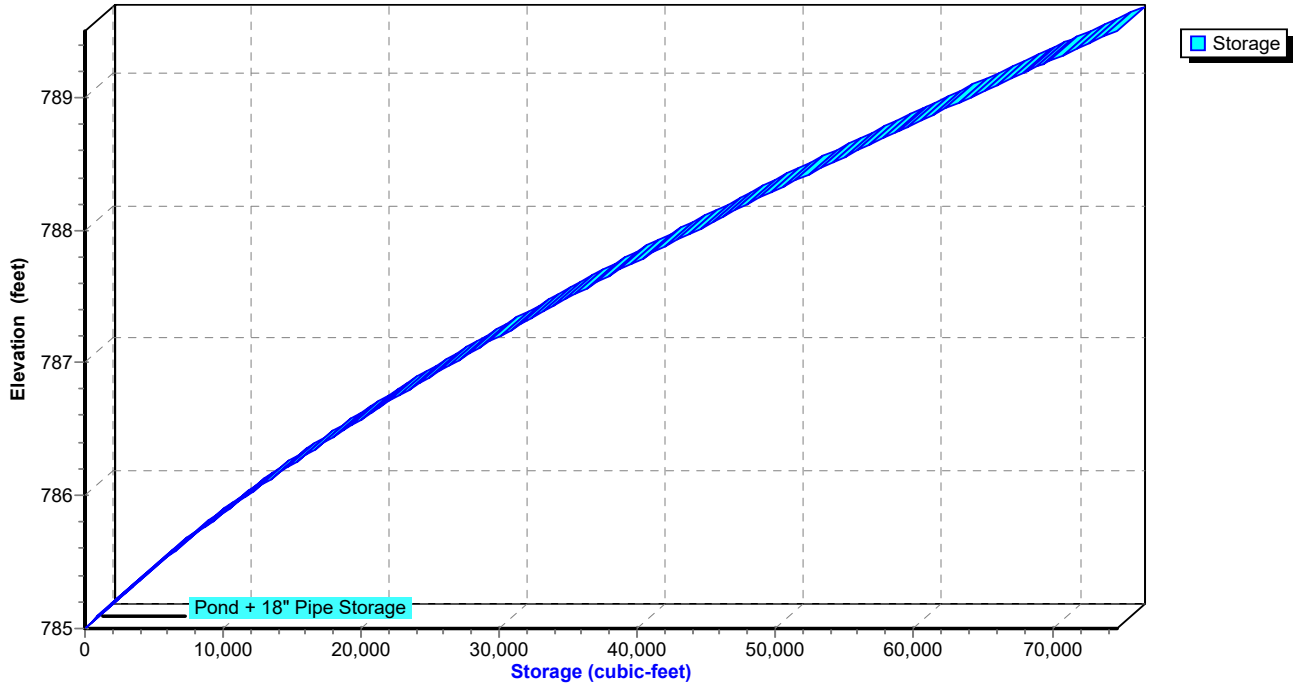
Type II 24-hr 5Yr. Rainfall=3.24"

Printed 3/21/2023

Page 45

Pond 3P: Ortho 1 Pond

Stage-Area-Storage



Crescent ponds

Prepared by E P Ferris & Associates, Inc

HydroCAD® 10.20-2g s/n 05053 © 2022 HydroCAD Software Solutions LLC

Type II 24-hr 5Yr. Rainfall=3.24"

Printed 3/21/2023

Page 46

Summary for Pond 5P: SE Pond 2

Inflow Area = 26.300 ac, 64.37% Impervious, Inflow Depth = 1.96" for 5Yr. event
 Inflow = 42.50 cfs @ 12.08 hrs, Volume= 4.297 af
 Outflow = 2.26 cfs @ 17.33 hrs, Volume= 4.281 af, Atten= 95%, Lag= 314.5 min
 Primary = 2.26 cfs @ 17.33 hrs, Volume= 4.281 af
 Secondary = 0.00 cfs @ 0.00 hrs, Volume= 0.000 af

Routing by Stor-Ind method, Time Span= 0.00-96.00 hrs, dt= 0.01 hrs
 Peak Elev= 784.05' @ 17.33 hrs Surf.Area= 29,808 sf Storage= 96,660 cf

Plug-Flow detention time= 712.9 min calculated for 4.280 af (100% of inflow)
 Center-of-Mass det. time= 701.2 min (1,675.3 - 974.2)

Volume	Invert	Avail.Storage	Storage Description
#1	780.00'	148,404 cf	Pond (Prismatic) Listed below (Recalc)
#2	780.00'	9,621 cf	42.0" Round Pipe Storage L= 1,000.0' S= 0.0020 '/'
		158,025 cf	Total Available Storage

Elevation (feet)	Surf.Area (sq-ft)	Inc.Store (cubic-feet)	Cum.Store (cubic-feet)
780.00	15,618	0	0
786.00	33,850	148,404	148,404

Device	Routing	Invert	Outlet Devices
#1	Primary	780.00'	24.0" Round Culvert L= 100.0' CPP, projecting, no headwall, Ke= 0.900 Inlet / Outlet Invert= 780.00' / 779.75' S= 0.0025 '/' Cc= 0.900 n= 0.013, Flow Area= 3.14 sf
#2	Device 1	780.00'	4.5" Vert. Orifice/Grate C= 0.600 Limited to weir flow at low heads
#3	Device 1	782.15'	6.0" Vert. Orifice/Grate C= 0.600 Limited to weir flow at low heads
#4	Device 1	785.30'	24.0" W x 6.0" H Vert. Orifice/Grate C= 0.600 Limited to weir flow at low heads
#5	Device 1	785.55'	1.5" x 5.0" Horiz. Orifice/Grate X 9.00 columns X 4 rows C= 0.600 Limited to weir flow at low heads
#6	Secondary	785.55'	20.0' long x 10.0' breadth Broad-Crested Rectangular Weir Head (feet) 0.20 0.40 0.60 0.80 1.00 1.20 1.40 1.60 Coef. (English) 2.49 2.56 2.70 2.69 2.68 2.69 2.67 2.64

Primary OutFlow Max=2.26 cfs @ 17.33 hrs HW=784.05' (Free Discharge)

- ↑ 1=Culvert (Passes 2.26 cfs of 20.86 cfs potential flow)
- ↑ 2=Orifice/Grate (Orifice Controls 1.05 cfs @ 9.46 fps)
- ↑ 3=Orifice/Grate (Orifice Controls 1.21 cfs @ 6.19 fps)
- ↑ 4=Orifice/Grate (Controls 0.00 cfs)
- ↑ 5=Orifice/Grate (Controls 0.00 cfs)

Secondary OutFlow Max=0.00 cfs @ 0.00 hrs HW=780.00' (Free Discharge)

- ↑ 6=Broad-Crested Rectangular Weir (Controls 0.00 cfs)

Crescent ponds

Prepared by E P Ferris & Associates, Inc

HydroCAD® 10.20-2g s/n 05053 © 2022 HydroCAD Software Solutions LLC

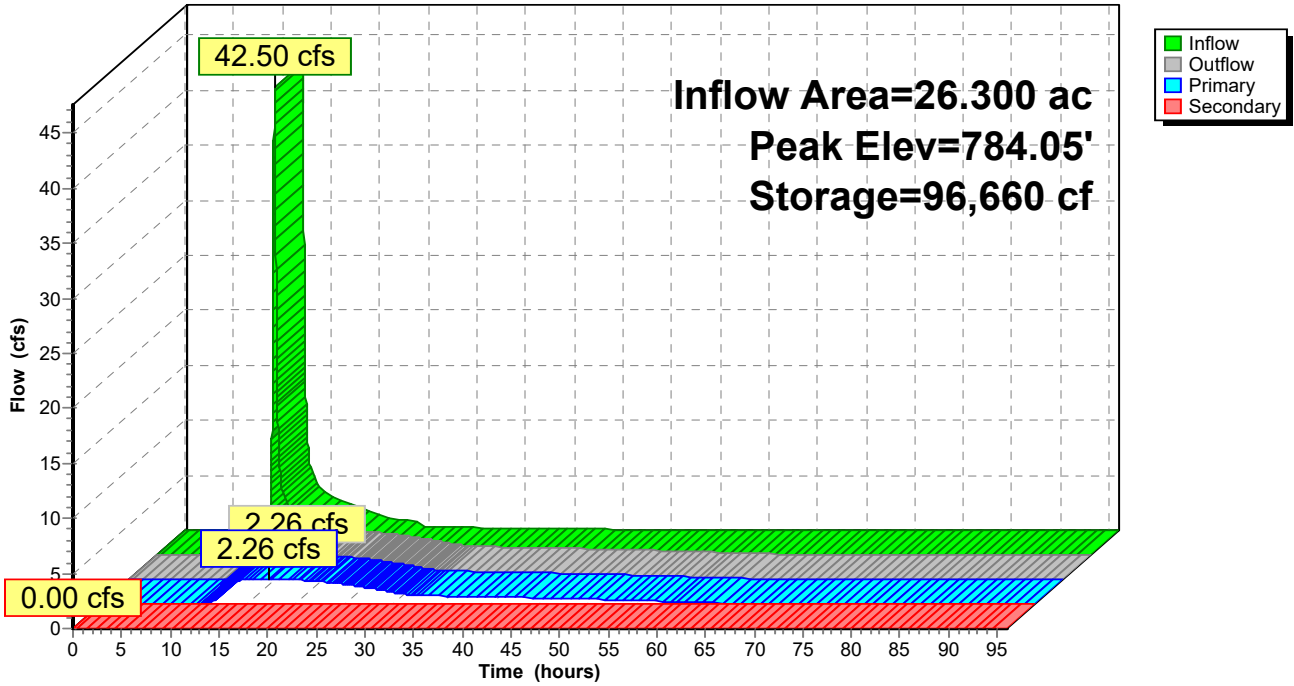
Type II 24-hr 5Yr. Rainfall=3.24"

Printed 3/21/2023

Page 47

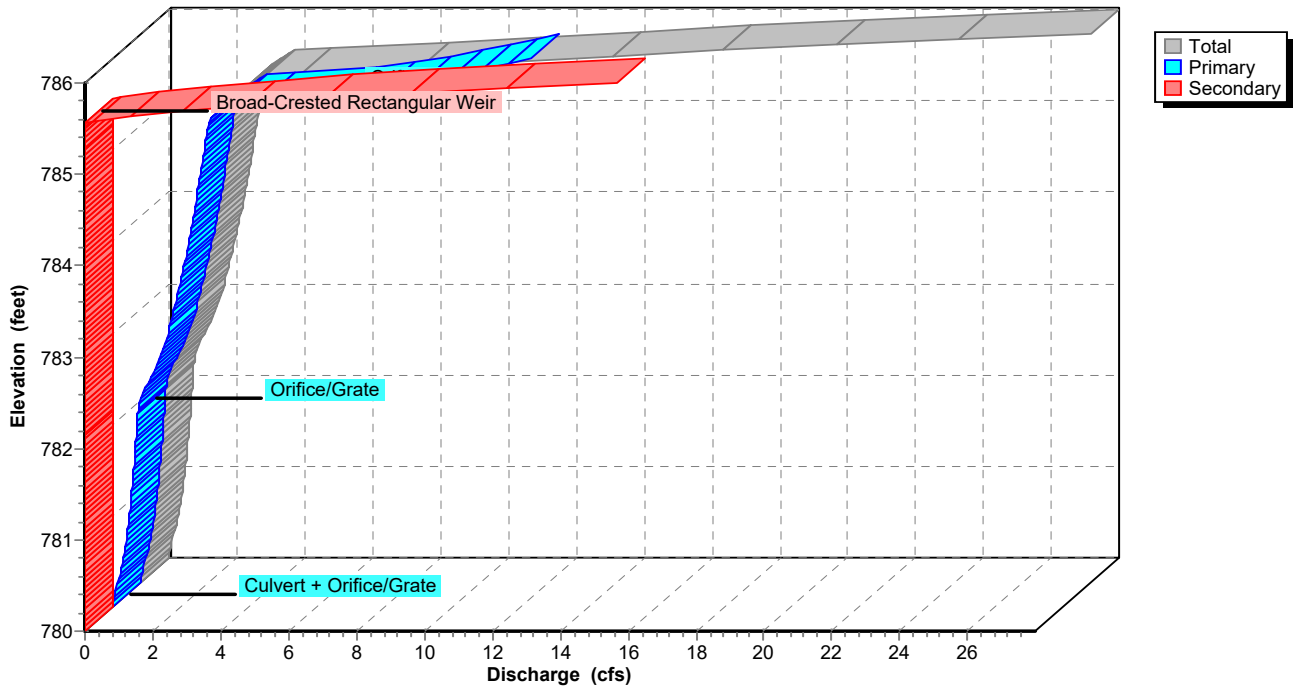
Pond 5P: SE Pond 2

Hydrograph



Pond 5P: SE Pond 2

Stage-Discharge



Crescent ponds

Prepared by E P Ferris & Associates, Inc

HydroCAD® 10.20-2g s/n 05053 © 2022 HydroCAD Software Solutions LLC

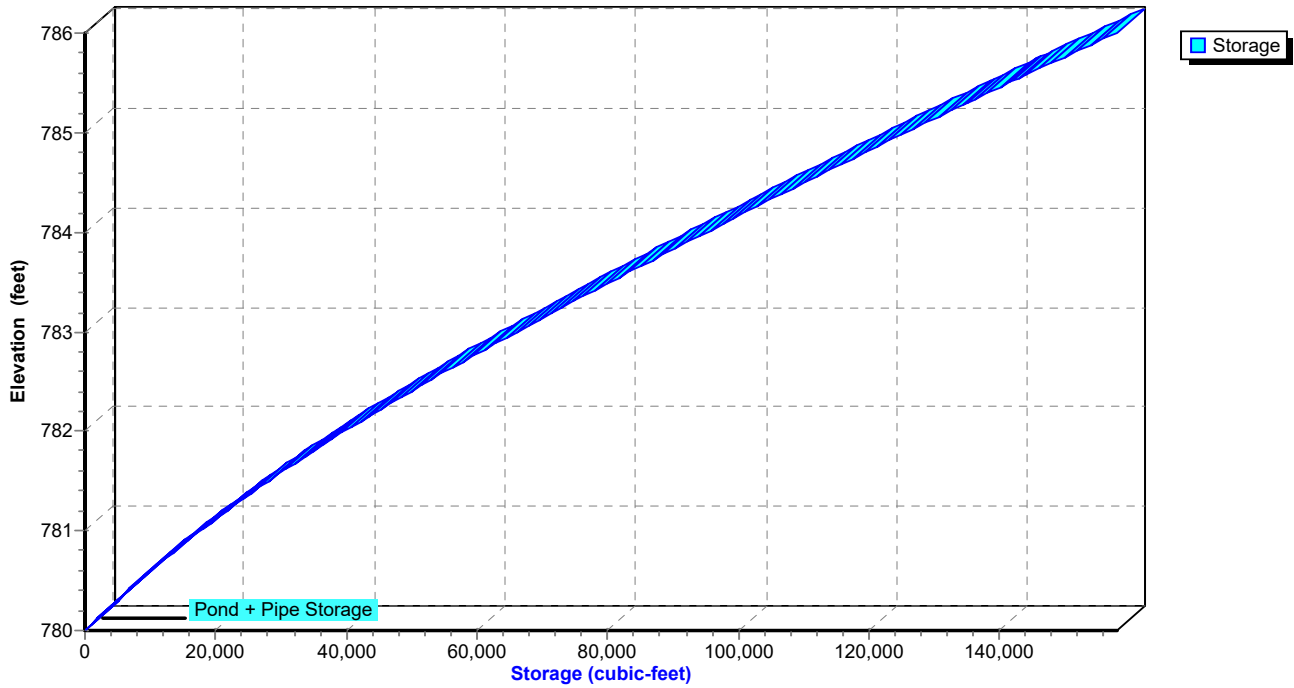
Type II 24-hr 5Yr. Rainfall=3.24"

Printed 3/21/2023

Page 48

Pond 5P: SE Pond 2

Stage-Area-Storage



Crescent ponds

Prepared by E P Ferris & Associates, Inc

HydroCAD® 10.20-2g s/n 05053 © 2022 HydroCAD Software Solutions LLC

Type II 24-hr 5Yr. Rainfall=3.24"

Printed 3/21/2023

Page 49

Summary for Pond 10P: SW Pond 3

Inflow Area = 13.200 ac, 85.64% Impervious, Inflow Depth = 2.39" for 5Yr. event
 Inflow = 39.66 cfs @ 12.07 hrs, Volume= 2.628 af
 Outflow = 1.90 cfs @ 13.73 hrs, Volume= 2.478 af, Atten= 95%, Lag= 100.0 min
 Primary = 1.90 cfs @ 13.73 hrs, Volume= 2.478 af
 Secondary = 0.00 cfs @ 0.00 hrs, Volume= 0.000 af

Routing by Stor-Ind method, Time Span= 0.00-96.00 hrs, dt= 0.01 hrs / 2
 Peak Elev= 785.25' @ 13.73 hrs Surf.Area= 32,264 sf Storage= 73,793 cf

Plug-Flow detention time= 760.0 min calculated for 2.477 af (94% of inflow)
 Center-of-Mass det. time= 727.9 min (1,530.4 - 802.5)

Volume	Invert	Avail.Storage	Storage Description
#1	783.00'	122,438 cf	Pond (Prismatic) Listed below (Recalc)
#2	780.00'	11,197 cf	36.0" Round 36" Pipe Storage L= 1,584.0' S= 0.0020 '/'
		133,635 cf	Total Available Storage

Elevation (feet)	Surf.Area (sq-ft)	Inc.Store (cubic-feet)	Cum.Store (cubic-feet)
783.00	24,677	0	0
787.00	36,542	122,438	122,438

Device	Routing	Invert	Outlet Devices
#1	Primary	783.00'	18.0" Round Culvert L= 75.0' CPP, projecting, no headwall, Ke= 0.900 Inlet / Outlet Invert= 783.00' / 782.00' S= 0.0133 '/ Cc= 0.900 n= 0.013, Flow Area= 1.77 sf
#2	Device 1	783.00'	5.0" Vert. Orifice/Grate C= 0.600 Limited to weir flow at low heads
#3	Device 1	784.40'	7.0" Vert. Orifice/Grate C= 0.600 Limited to weir flow at low heads
#4	Device 1	786.00'	1.5" x 5.0" Horiz. Orifice/Grate X 9.00 columns X 4 rows C= 0.600 Limited to weir flow at low heads
#5	Secondary	786.25'	10.0' long x 1.0' breadth Broad-Crested Rectangular Weir Head (feet) 0.20 0.40 0.60 0.80 1.00 1.20 1.40 1.60 1.80 2.00 2.50 3.00 Coef. (English) 2.69 2.72 2.75 2.85 2.98 3.08 3.20 3.28 3.31 3.30 3.31 3.32

Primary OutFlow Max=1.90 cfs @ 13.73 hrs HW=785.25' (Free Discharge)

- ↑ 1=Culvert (Passes 1.90 cfs of 8.22 cfs potential flow)
- ↑ 2=Orifice/Grate (Orifice Controls 0.94 cfs @ 6.88 fps)
- ↑ 3=Orifice/Grate (Orifice Controls 0.96 cfs @ 3.59 fps)
- ↑ 4=Orifice/Grate (Controls 0.00 cfs)

Secondary OutFlow Max=0.00 cfs @ 0.00 hrs HW=780.00' (Free Discharge)

- ↑ 5=Broad-Crested Rectangular Weir (Controls 0.00 cfs)

Crescent ponds

Prepared by E P Ferris & Associates, Inc

HydroCAD® 10.20-2g s/n 05053 © 2022 HydroCAD Software Solutions LLC

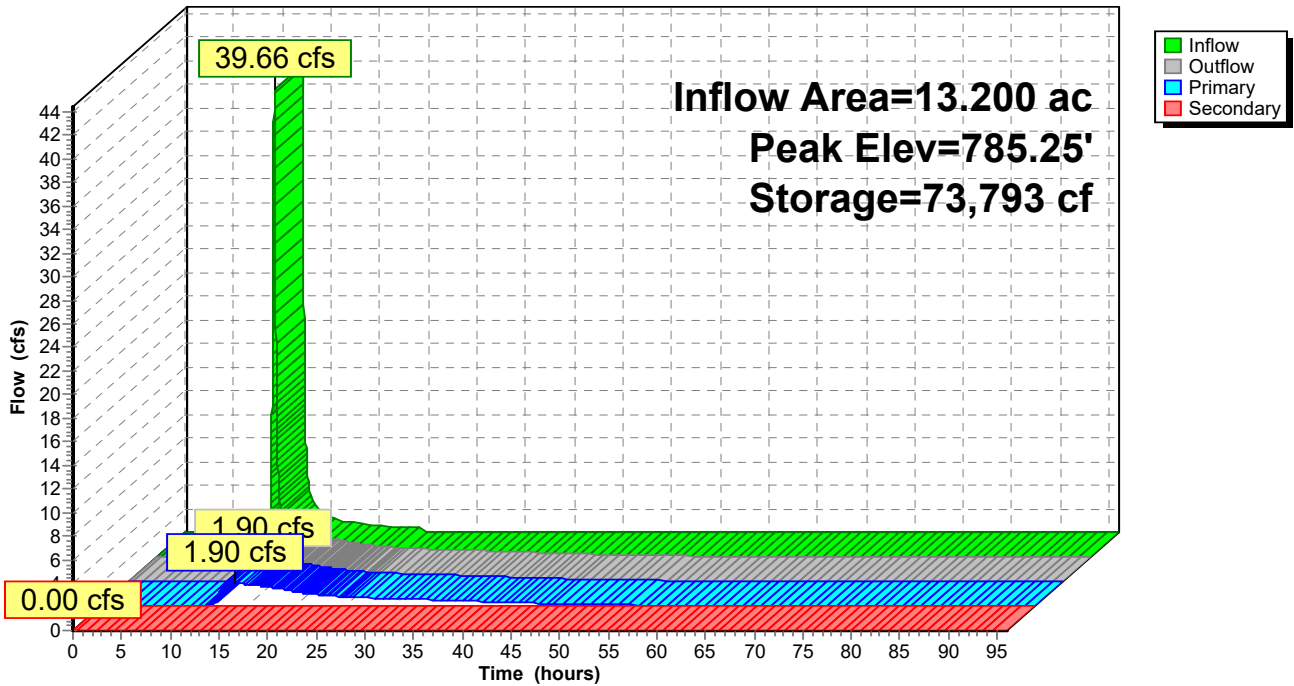
Type II 24-hr 5Yr. Rainfall=3.24"

Printed 3/21/2023

Page 50

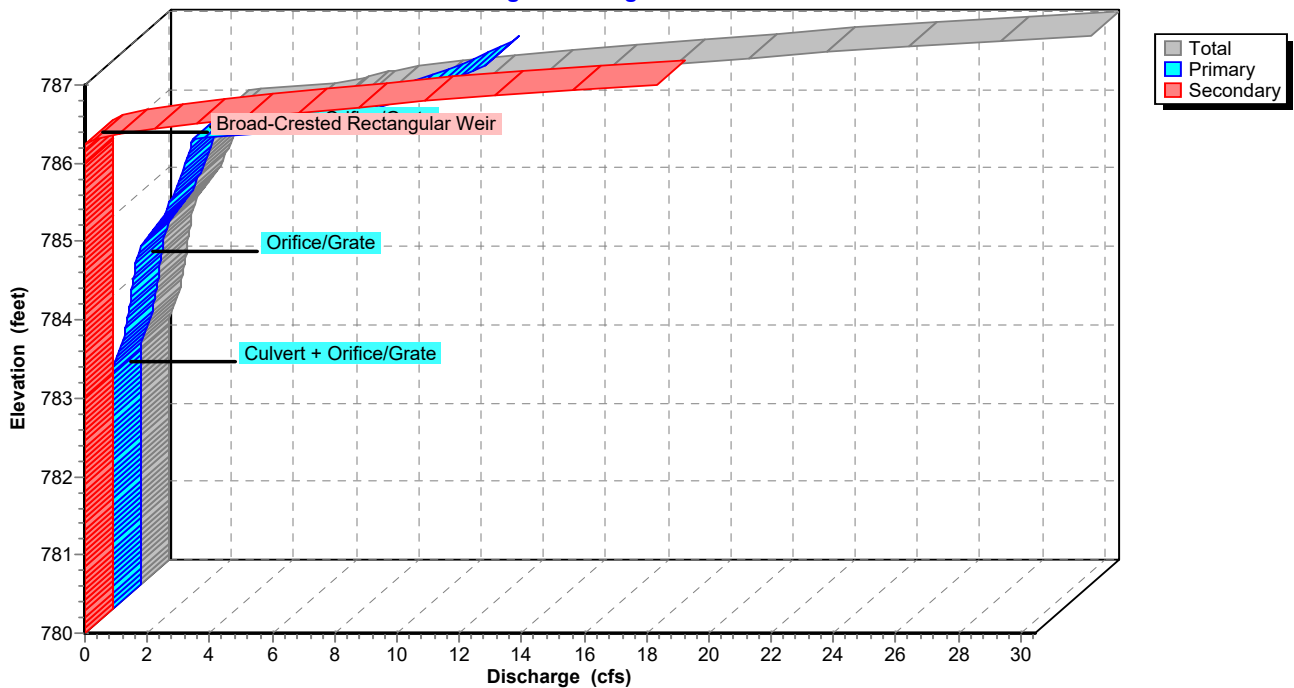
Pond 10P: SW Pond 3

Hydrograph



Pond 10P: SW Pond 3

Stage-Discharge



Crescent ponds

Prepared by E P Ferris & Associates, Inc

HydroCAD® 10.20-2g s/n 05053 © 2022 HydroCAD Software Solutions LLC

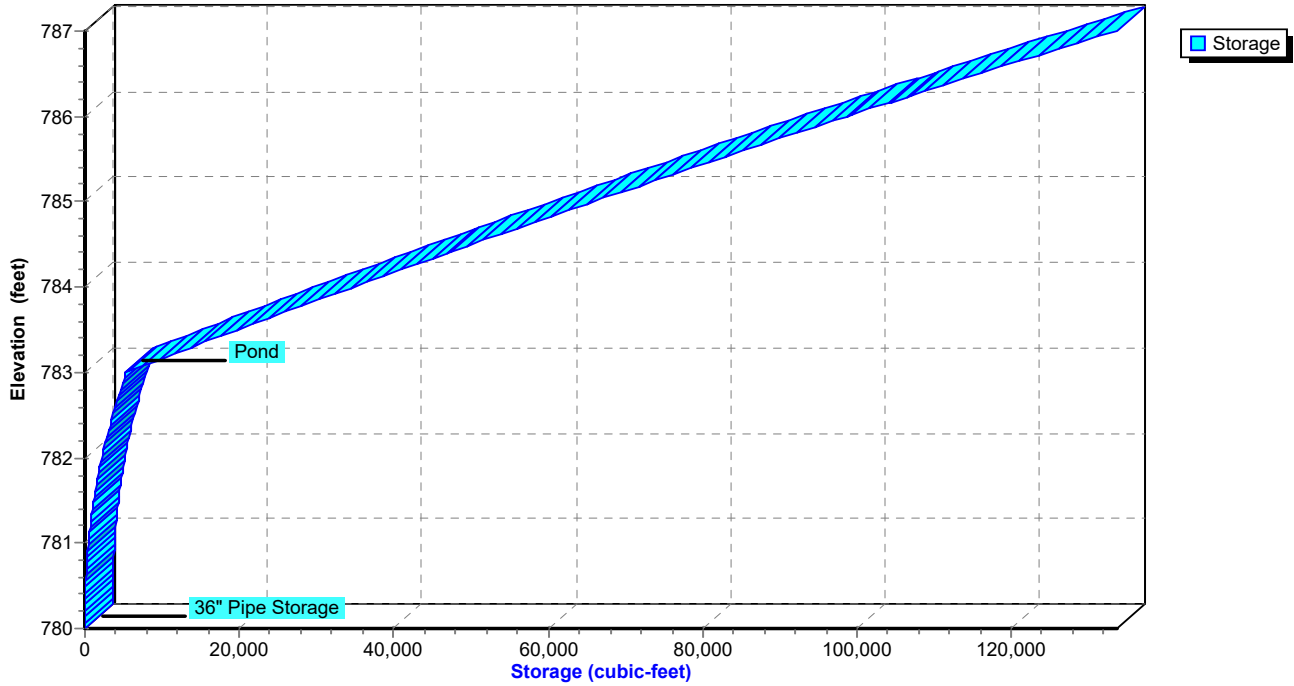
Type II 24-hr 5Yr. Rainfall=3.24"

Printed 3/21/2023

Page 51

Pond 10P: SW Pond 3

Stage-Area-Storage



Crescent ponds

Prepared by E P Ferris & Associates, Inc

HydroCAD® 10.20-2g s/n 05053 © 2022 HydroCAD Software Solutions LLC

Type II 24-hr 5Yr. Rainfall=3.24"

Printed 3/21/2023

Page 52

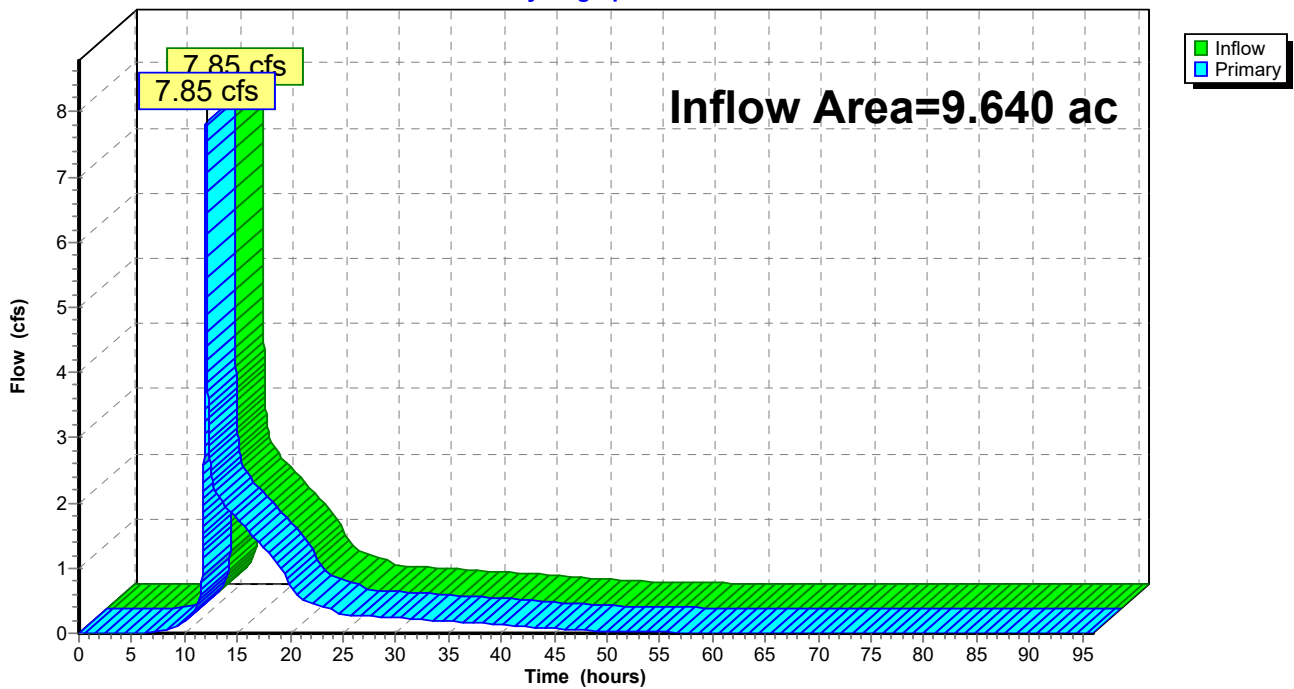
Summary for Link 7L: (new Link)

Inflow Area = 9.640 ac, 64.21% Impervious, Inflow Depth > 2.25" for 5Yr. event
Inflow = 7.85 cfs @ 12.03 hrs, Volume= 1.809 af
Primary = 7.85 cfs @ 12.03 hrs, Volume= 1.809 af, Atten= 0%, Lag= 0.0 min
Routed to Pond 5P : SE Pond 2

Primary outflow = Inflow, Time Span= 0.00-96.00 hrs, dt= 0.01 hrs

Link 7L: (new Link)

Hydrograph



Crescent ponds

Prepared by E P Ferris & Associates, Inc

HydroCAD® 10.20-2g s/n 05053 © 2022 HydroCAD Software Solutions LLC

Type II 24-hr 10Yr. Rainfall=3.74"

Printed 3/21/2023

Page 53

Summary for Subcatchment 1S: PreDeveloped Ortho One

Runoff = 17.07 cfs @ 12.02 hrs, Volume= 0.928 af, Depth= 1.47"

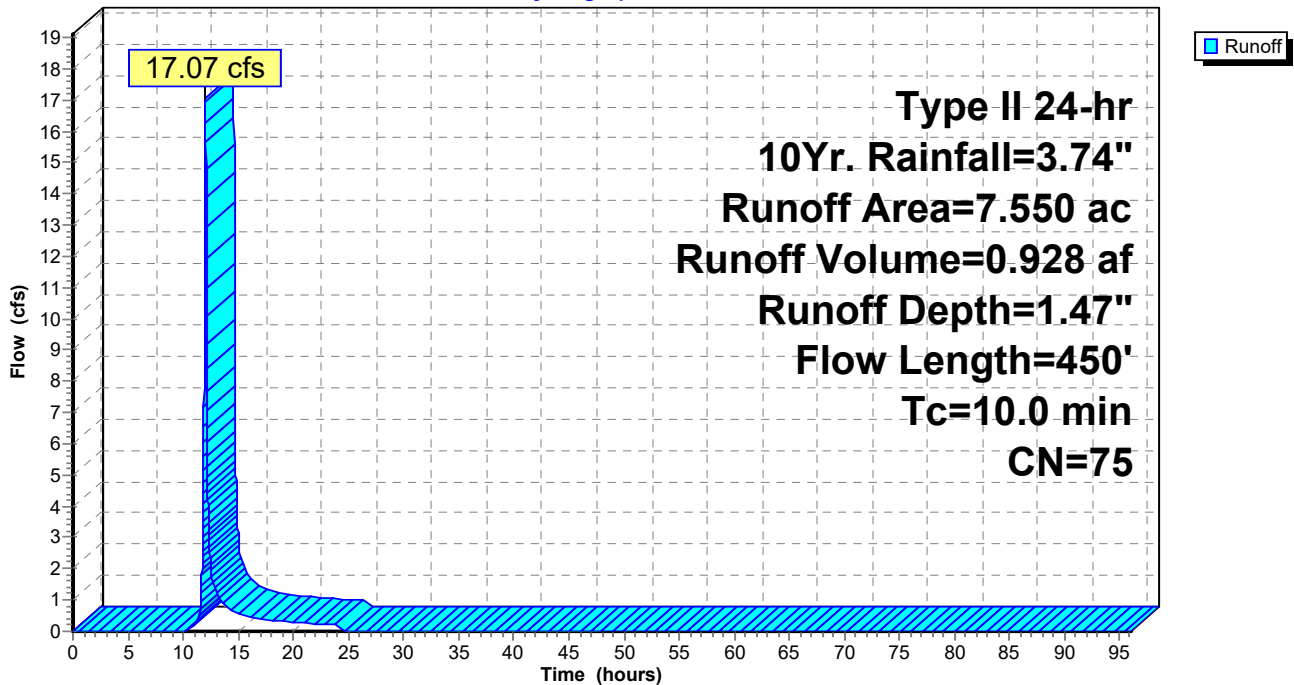
Runoff by SCS TR-20 method, UH=SCS, Weighted-CN, Time Span= 0.00-96.00 hrs, dt= 0.01 hrs
Type II 24-hr 10Yr. Rainfall=3.74"

Area (ac)	CN	Description
7.550	75	Row crops, SR + CR, Good, HSG B
7.550		100.00% Pervious Area

Tc (min)	Length (feet)	Slope (ft/ft)	Velocity (ft/sec)	Capacity (cfs)	Description
3.8	100	0.0300	0.44		Sheet Flow, Fallow n= 0.050 P2= 2.63"
6.2	350	0.0110	0.94		Shallow Concentrated Flow, Cultivated Straight Rows Kv= 9.0 fps
10.0	450	Total			

Subcatchment 1S: PreDeveloped Ortho One

Hydrograph



Crescent ponds

Prepared by E P Ferris & Associates, Inc

HydroCAD® 10.20-2g s/n 05053 © 2022 HydroCAD Software Solutions LLC

Type II 24-hr 10Yr. Rainfall=3.74"

Printed 3/21/2023

Page 54

Summary for Subcatchment 2S: Developed Ortho One

Runoff = 33.02 cfs @ 11.99 hrs, Volume= 1.742 af, Depth= 2.77"
 Routed to Pond 3P : Ortho 1 Pond

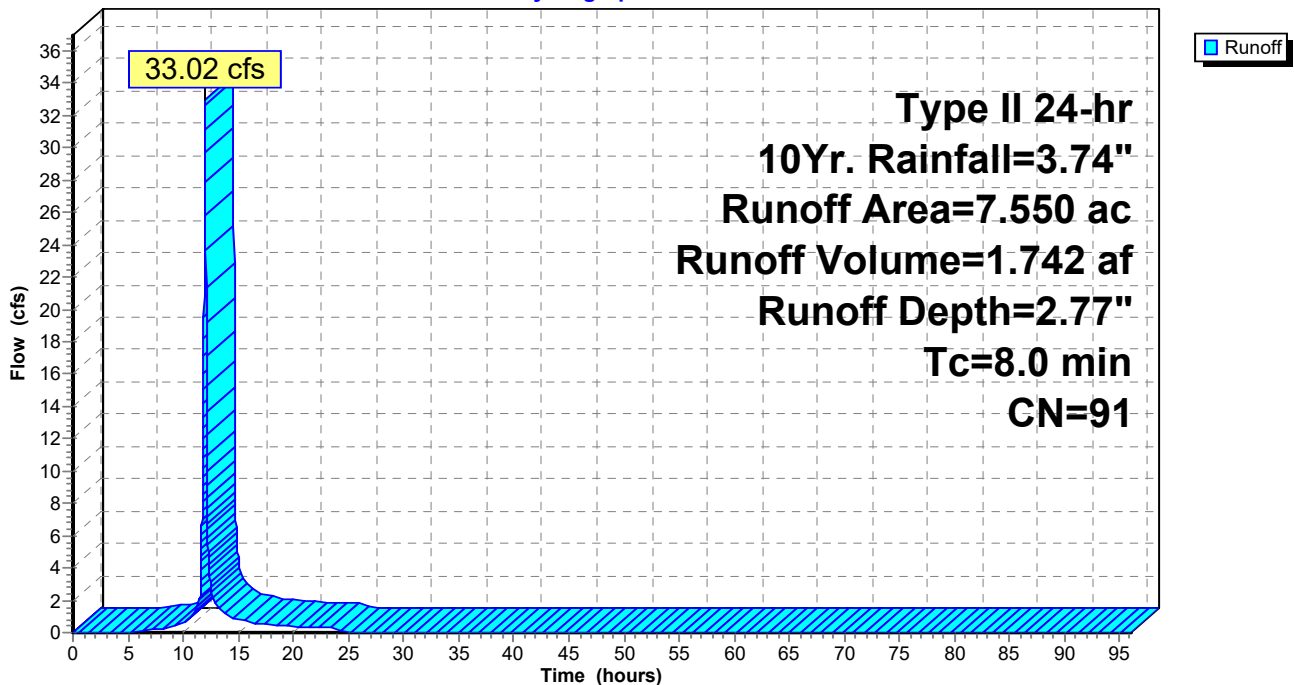
Runoff by SCS TR-20 method, UH=SCS, Weighted-CN, Time Span= 0.00-96.00 hrs, dt= 0.01 hrs
 Type II 24-hr 10Yr. Rainfall=3.74"

Area (ac)	CN	Description
4.620	98	Unconnected pavement, HSG D
2.930	80	>75% Grass cover, Good, HSG D
7.550	91	Weighted Average
2.930		38.81% Pervious Area
4.620		61.19% Impervious Area
4.620		100.00% Unconnected

Tc (min)	Length (feet)	Slope (ft/ft)	Velocity (ft/sec)	Capacity (cfs)	Description
8.0					Direct Entry, Direct

Subcatchment 2S: Developed Ortho One

Hydrograph



Crescent ponds

Prepared by E P Ferris & Associates, Inc

HydroCAD® 10.20-2g s/n 05053 © 2022 HydroCAD Software Solutions LLC

Type II 24-hr 10Yr. Rainfall=3.74"

Printed 3/21/2023

Page 55

Summary for Subcatchment 3S: PreDeveloped Residential Ortho One, Roadway

Runoff = 28.54 cfs @ 12.13 hrs, Volume= 2.242 af, Depth= 1.04"

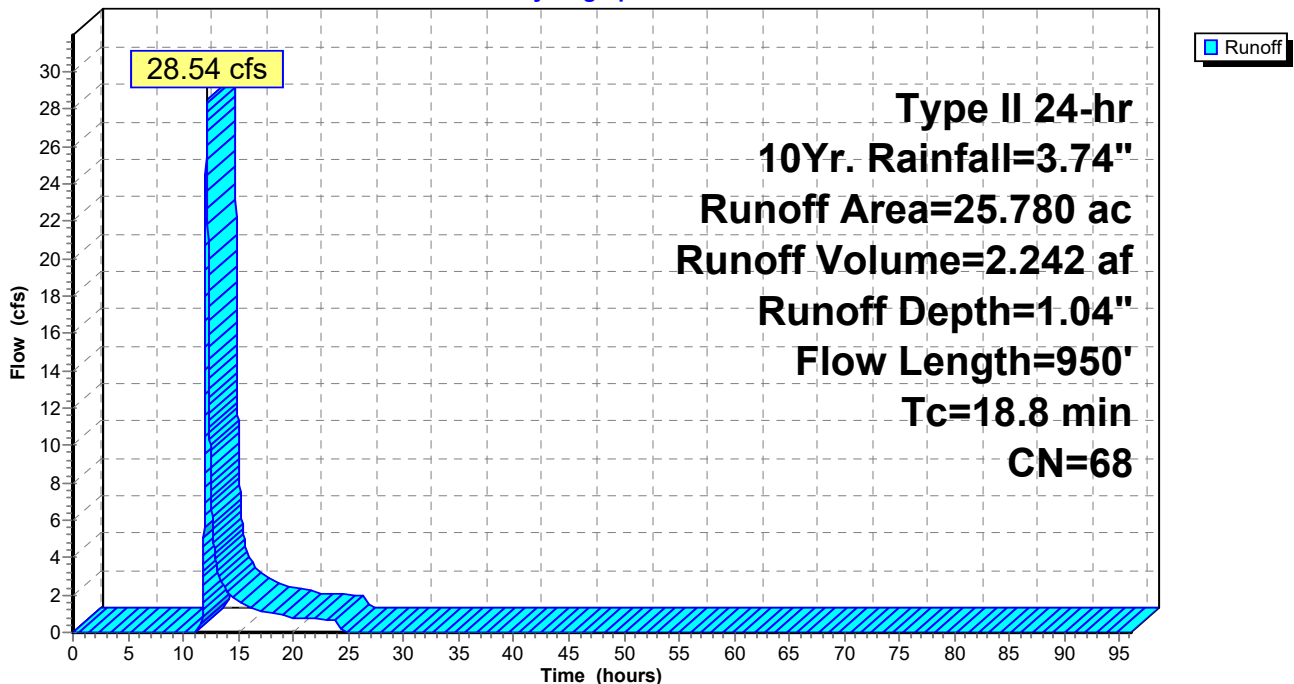
Runoff by SCS TR-20 method, UH=SCS, Weighted-CN, Time Span= 0.00-96.00 hrs, dt= 0.01 hrs
Type II 24-hr 10Yr. Rainfall=3.74"

Area (ac)	CN	Description
7.400	75	Row crops, SR + CR, Good, HSG B
18.380	65	Woods/grass comb., Fair, HSG B
25.780	68	Weighted Average
25.780		100.00% Pervious Area

Tc (min)	Length (feet)	Slope (ft/ft)	Velocity (ft/sec)	Capacity (cfs)	Description
10.2	100	0.0300	0.16		Sheet Flow, Cultivated: Residue>20% n= 0.170 P2= 2.63"
8.6	850	0.0120	1.64		Shallow Concentrated Flow, Grassed Waterway Kv= 15.0 fps
18.8	950	Total			

Subcatchment 3S: PreDeveloped Residential Ortho One, Roadway

Hydrograph



Crescent ponds

Prepared by E P Ferris & Associates, Inc

HydroCAD® 10.20-2g s/n 05053 © 2022 HydroCAD Software Solutions LLC

Type II 24-hr 10Yr. Rainfall=3.74"

Printed 3/21/2023

Page 56

Summary for Subcatchment 4S: Developed Residential

Runoff = 44.33 cfs @ 12.10 hrs, Volume= 3.092 af, Depth= 2.23"
 Routed to Pond 5P : SE Pond 2

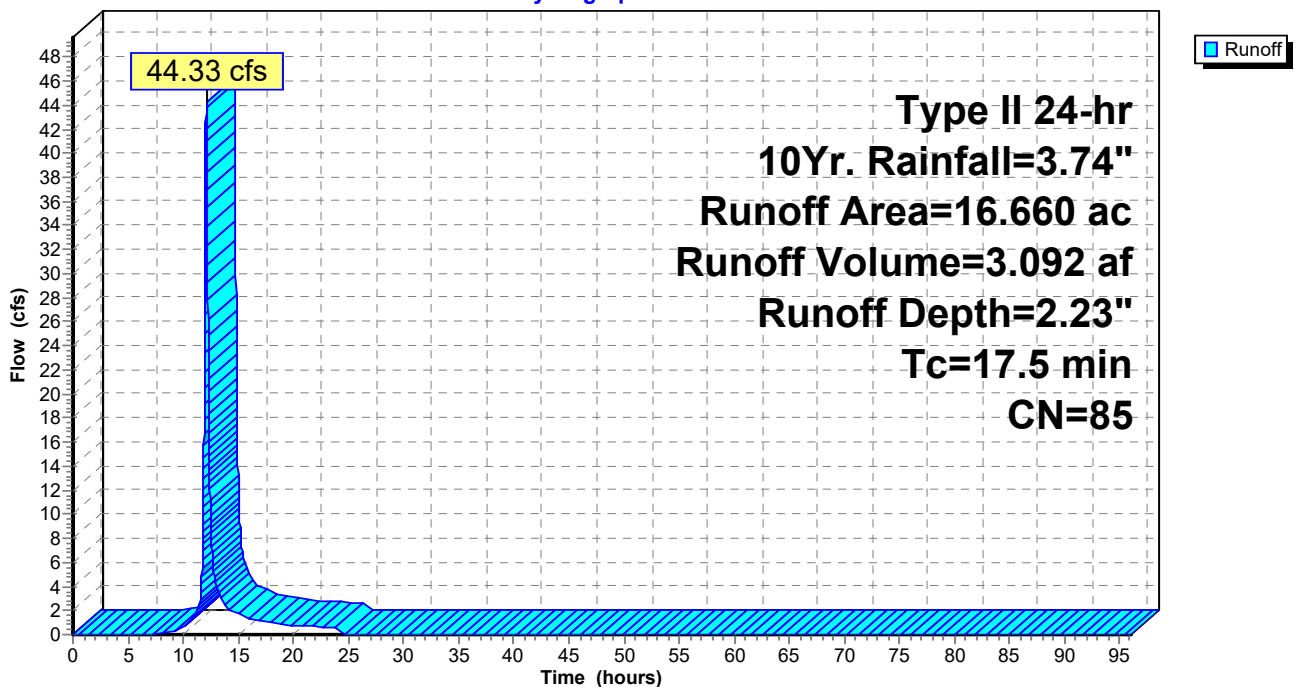
Runoff by SCS TR-20 method, UH=SCS, Weighted-CN, Time Span= 0.00-96.00 hrs, dt= 0.01 hrs
 Type II 24-hr 10Yr. Rainfall=3.74"

Area (ac)	CN	Description
10.740	98	Unconnected pavement, HSG B
5.920	61	>75% Grass cover, Good, HSG B
16.660	85	Weighted Average
5.920		35.53% Pervious Area
10.740		64.47% Impervious Area
10.740		100.00% Unconnected

Tc (min)	Length (feet)	Slope (ft/ft)	Velocity (ft/sec)	Capacity (cfs)	Description
17.5					Direct Entry, Direct

Subcatchment 4S: Developed Residential

Hydrograph



Crescent ponds

Prepared by E P Ferris & Associates, Inc

HydroCAD® 10.20-2g s/n 05053 © 2022 HydroCAD Software Solutions LLC

Type II 24-hr 10Yr. Rainfall=3.74"

Printed 3/21/2023

Page 57

Summary for Subcatchment 6S: Roadway

Runoff = 7.81 cfs @ 12.02 hrs, Volume= 0.449 af, Depth= 2.58"
Routed to Link 7L : (new Link)

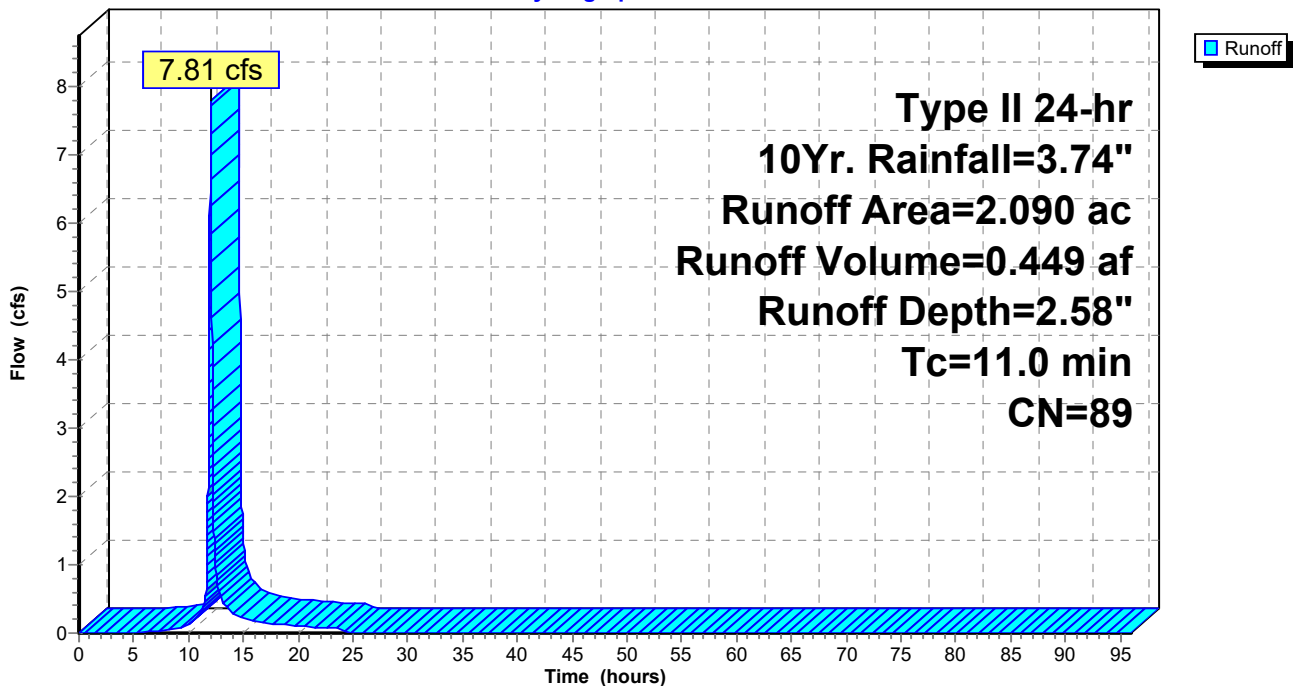
Runoff by SCS TR-20 method, UH=SCS, Weighted-CN, Time Span= 0.00-96.00 hrs, dt= 0.01 hrs
Type II 24-hr 10Yr. Rainfall=3.74"

Area (ac)	CN	Description
1.570	98	Paved roads w/curbs & sewers, HSG B
0.520	61	>75% Grass cover, Good, HSG B
2.090	89	Weighted Average
0.520		24.88% Pervious Area
1.570		75.12% Impervious Area

Tc (min)	Length (feet)	Slope (ft/ft)	Velocity (ft/sec)	Capacity (cfs)	Description
11.0					Direct Entry, Direct

Subcatchment 6S: Roadway

Hydrograph



Crescent ponds

Prepared by E P Ferris & Associates, Inc

HydroCAD® 10.20-2g s/n 05053 © 2022 HydroCAD Software Solutions LLC

Type II 24-hr 10Yr. Rainfall=3.74"

Printed 3/21/2023

Page 58

Summary for Subcatchment 8S: PreDeveloped Commercial

Runoff = 20.98 cfs @ 12.14 hrs, Volume= 1.622 af, Depth= 1.47"

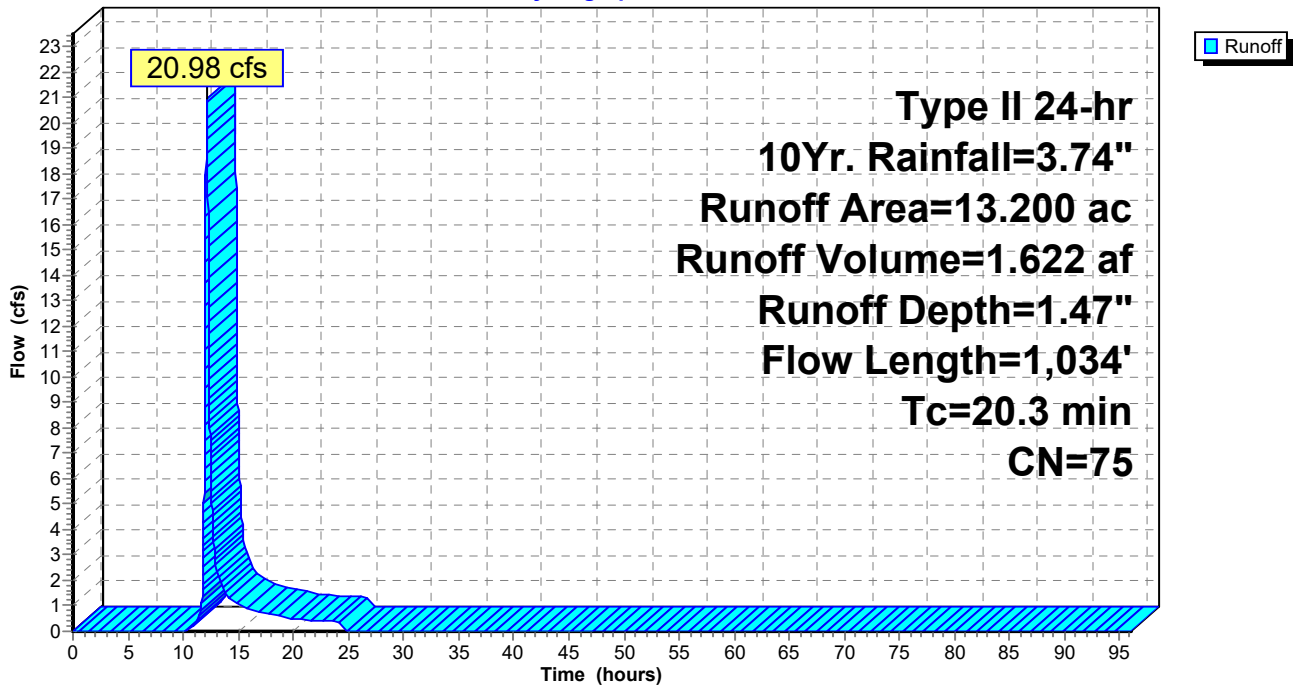
Runoff by SCS TR-20 method, UH=SCS, Weighted-CN, Time Span= 0.00-96.00 hrs, dt= 0.01 hrs
Type II 24-hr 10Yr. Rainfall=3.74"

Area (ac)	CN	Description
13.200	75	Row crops, SR + CR, Good, HSG B
13.200		100.00% Pervious Area

Tc (min)	Length (feet)	Slope (ft/ft)	Velocity (ft/sec)	Capacity (cfs)	Description
3.8	100	0.0300	0.44		Sheet Flow, Fallow n= 0.050 P2= 2.63"
16.5	934	0.0110	0.94		Shallow Concentrated Flow, Cultivated Straight Rows Kv= 9.0 fps
20.3	1,034	Total			

Subcatchment 8S: PreDeveloped Commercial

Hydrograph



Crescent ponds

Prepared by E P Ferris & Associates, Inc

HydroCAD® 10.20-2g s/n 05053 © 2022 HydroCAD Software Solutions LLC

Type II 24-hr 10Yr. Rainfall=3.74"

Printed 3/21/2023

Page 59

Summary for Subcatchment 9S: Developed Commercial Lots

Runoff = 47.18 cfs @ 12.07 hrs, Volume= 3.154 af, Depth= 2.87"
 Routed to Pond 10P : SW Pond 3

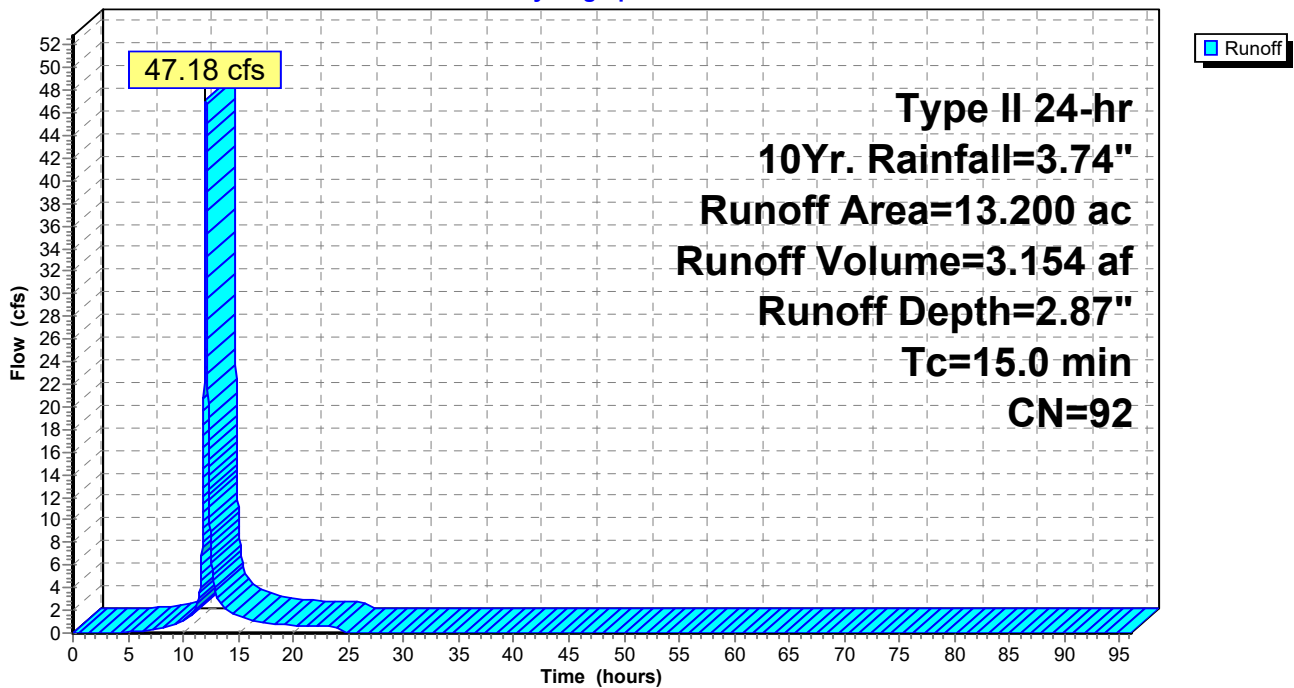
Runoff by SCS TR-20 method, UH=SCS, Weighted-CN, Time Span= 0.00-96.00 hrs, dt= 0.01 hrs
 Type II 24-hr 10Yr. Rainfall=3.74"

Area (ac)	CN	Description
12.640	92	Urban commercial, 85% imp, HSG B
0.560	98	Water Surface, HSG B
13.200	92	Weighted Average
1.896		14.36% Pervious Area
11.304		85.64% Impervious Area

Tc (min)	Length (feet)	Slope (ft/ft)	Velocity (ft/sec)	Capacity (cfs)	Description
15.0					Direct Entry, Direct

Subcatchment 9S: Developed Commercial Lots

Hydrograph



Crescent ponds

Prepared by E P Ferris & Associates, Inc

HydroCAD® 10.20-2g s/n 05053 © 2022 HydroCAD Software Solutions LLC

Type II 24-hr 10Yr. Rainfall=3.74"

Printed 3/21/2023

Page 60

Summary for Pond 3P: Ortho 1 Pond

Inflow Area = 7.550 ac, 61.19% Impervious, Inflow Depth = 2.77" for 10Yr. event
 Inflow = 33.02 cfs @ 11.99 hrs, Volume= 1.742 af
 Outflow = 2.01 cfs @ 12.83 hrs, Volume= 1.738 af, Atten= 94%, Lag= 50.2 min
 Primary = 2.01 cfs @ 12.83 hrs, Volume= 1.738 af
 Routed to Link 7L : (new Link)
 Secondary = 0.00 cfs @ 0.00 hrs, Volume= 0.000 af

Routing by Stor-Ind method, Time Span= 0.00-96.00 hrs, dt= 0.01 hrs / 2
 Peak Elev= 787.98' @ 12.83 hrs Surf.Area= 18,780 sf Storage= 43,837 cf

Plug-Flow detention time= 436.1 min calculated for 1.738 af (100% of inflow)
 Center-of-Mass det. time= 434.7 min (1,230.2 - 795.5)

Volume	Invert	Avail.Storage	Storage Description
#1	785.00'	72,318 cf	Pond (Prismatic) Listed below (Recalc)
#2	785.00'	2,386 cf	18.0" Round 18" Pipe Storage L= 1,350.0' S= 0.0020 '/'
		74,704 cf	Total Available Storage

Elevation (feet)	Surf.Area (sq-ft)	Inc.Store (cubic-feet)	Cum.Store (cubic-feet)
785.00	10,125	0	0
789.00	20,717	61,684	61,684
789.50	21,819	10,634	72,318

Device	Routing	Invert	Outlet Devices
#1	Primary	785.00'	15.0" Round Culvert L= 45.0' CPP, square edge headwall, Ke= 0.500 Inlet / Outlet Invert= 785.00' / 784.00' S= 0.0222 '/ Cc= 0.900 n= 0.013, Flow Area= 1.23 sf
#2	Device 1	785.00'	3.2" Vert. Orifice/Grate C= 0.600 Limited to weir flow at low heads
#3	Device 1	786.30'	6.0" x 6.0" Horiz. Orifice/Grate C= 0.600 Limited to weir flow at low heads
#4	Device 1	788.75'	1.5" x 5.0" Horiz. Orifice/Grate X 9.00 columns X 4 rows C= 0.600 Limited to weir flow at low heads
#5	Secondary	789.25'	10.0' long x 4.0' breadth Broad-Crested Rectangular Weir Head (feet) 0.20 0.40 0.60 0.80 1.00 1.20 1.40 1.60 1.80 2.00 2.50 3.00 3.50 4.00 4.50 5.00 5.50 Coef. (English) 2.38 2.54 2.69 2.68 2.67 2.67 2.65 2.66 2.66 2.68 2.72 2.73 2.76 2.79 2.88 3.07 3.32

Primary OutFlow Max=2.01 cfs @ 12.83 hrs HW=787.98' (Free Discharge)

- ↑ 1=Culvert (Passes 2.01 cfs of 9.06 cfs potential flow)
- ↑ 2=Orifice/Grate (Orifice Controls 0.45 cfs @ 8.12 fps)
- ↑ 3=Orifice/Grate (Orifice Controls 1.56 cfs @ 6.24 fps)
- ↑ 4=Orifice/Grate (Controls 0.00 cfs)

Secondary OutFlow Max=0.00 cfs @ 0.00 hrs HW=785.00' (Free Discharge)

- ↑ 5=Broad-Crested Rectangular Weir (Controls 0.00 cfs)

Crescent ponds

Prepared by E P Ferris & Associates, Inc

HydroCAD® 10.20-2g s/n 05053 © 2022 HydroCAD Software Solutions LLC

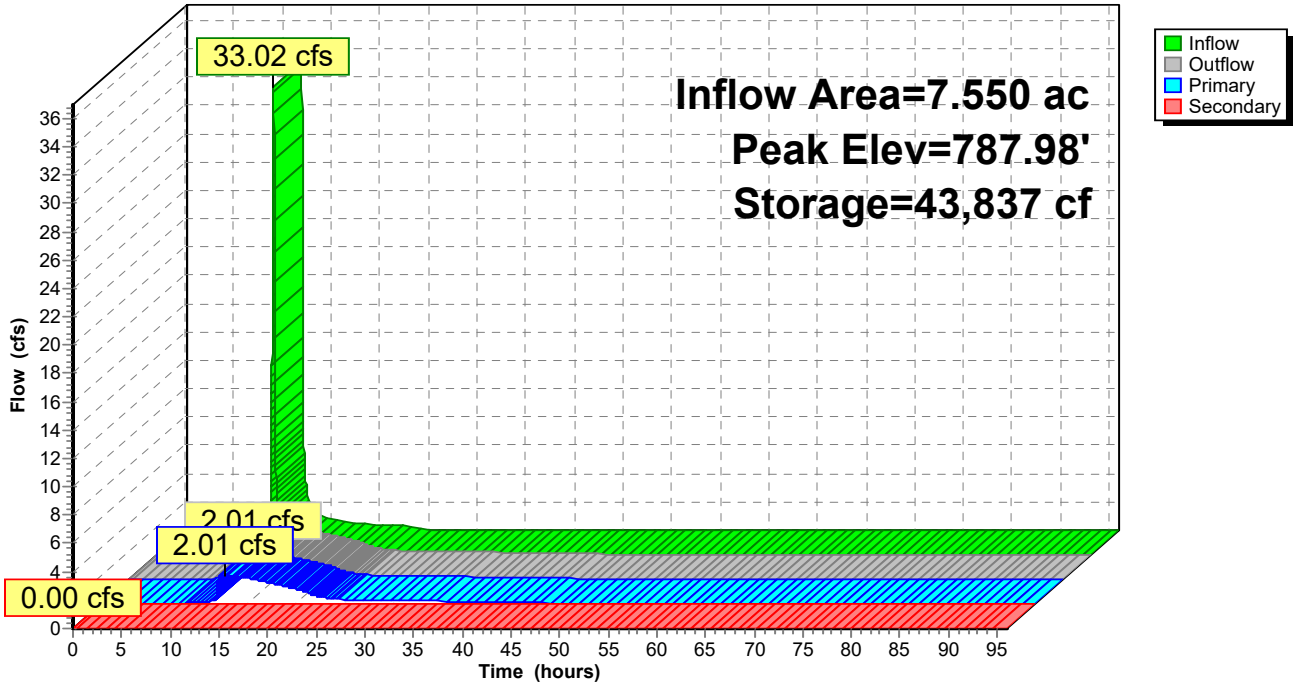
Type II 24-hr 10Yr. Rainfall=3.74"

Printed 3/21/2023

Page 61

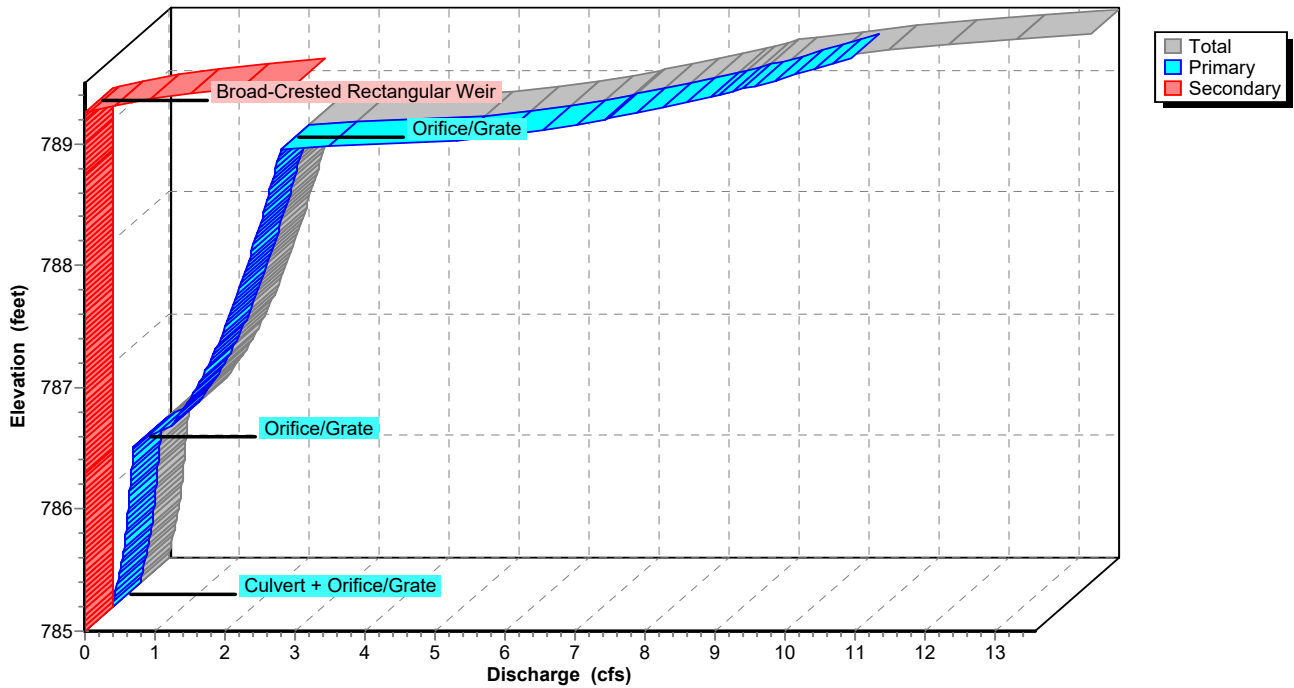
Pond 3P: Ortho 1 Pond

Hydrograph



Pond 3P: Ortho 1 Pond

Stage-Discharge



Crescent ponds

Prepared by E P Ferris & Associates, Inc

HydroCAD® 10.20-2g s/n 05053 © 2022 HydroCAD Software Solutions LLC

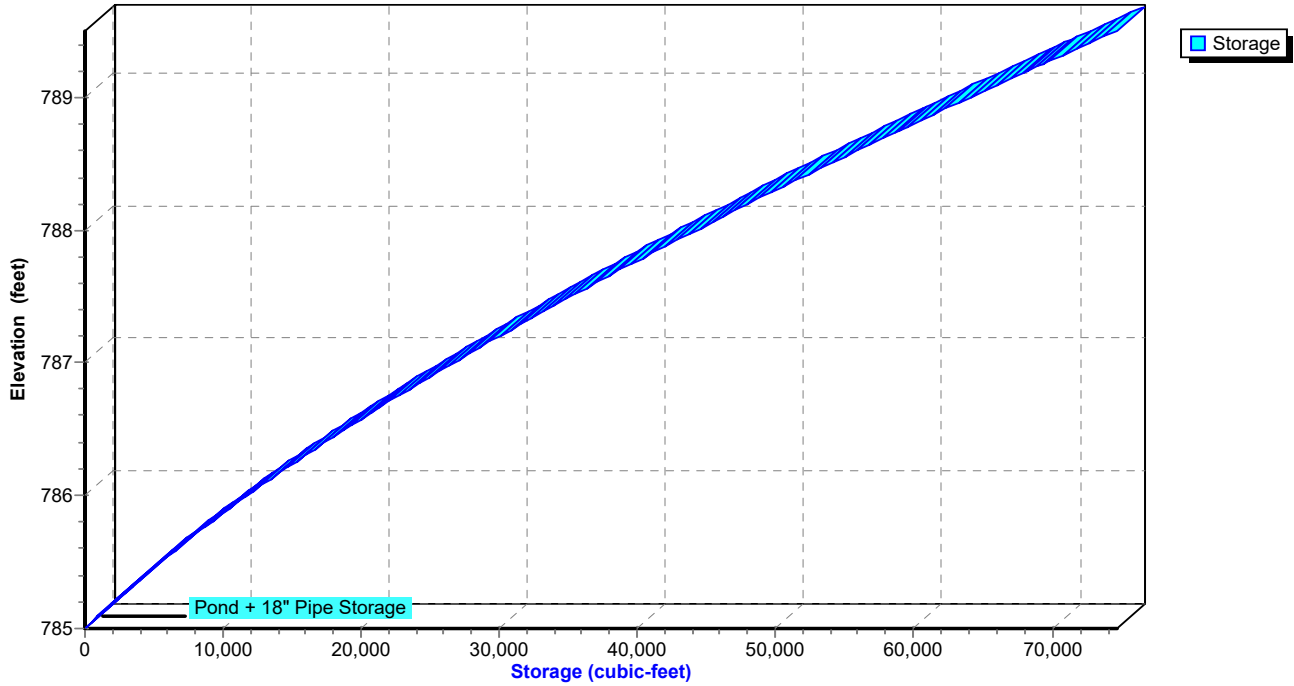
Type II 24-hr 10Yr. Rainfall=3.74"

Printed 3/21/2023

Page 62

Pond 3P: Ortho 1 Pond

Stage-Area-Storage



Crescent ponds

Prepared by E P Ferris & Associates, Inc

HydroCAD® 10.20-2g s/n 05053 © 2022 HydroCAD Software Solutions LLC

Type II 24-hr 10Yr. Rainfall=3.74"

Printed 3/21/2023

Page 63

Summary for Pond 5P: SE Pond 2

Inflow Area = 26.300 ac, 64.37% Impervious, Inflow Depth = 2.41" for 10Yr. event
 Inflow = 52.47 cfs @ 12.08 hrs, Volume= 5.279 af
 Outflow = 2.63 cfs @ 17.74 hrs, Volume= 5.262 af, Atten= 95%, Lag= 339.3 min
 Primary = 2.63 cfs @ 17.74 hrs, Volume= 5.262 af
 Secondary = 0.00 cfs @ 0.00 hrs, Volume= 0.000 af

Routing by Stor-Ind method, Time Span= 0.00-96.00 hrs, dt= 0.01 hrs
 Peak Elev= 784.85' @ 17.74 hrs Surf.Area= 30,980 sf Storage= 121,090 cf

Plug-Flow detention time= 731.7 min calculated for 5.262 af (100% of inflow)
 Center-of-Mass det. time= 721.6 min (1,679.5 - 957.9)

Volume	Invert	Avail.Storage	Storage Description
#1	780.00'	148,404 cf	Pond (Prismatic) Listed below (Recalc)
#2	780.00'	9,621 cf	42.0" Round Pipe Storage L= 1,000.0' S= 0.0020 '/'
		158,025 cf	Total Available Storage

Elevation (feet)	Surf.Area (sq-ft)	Inc.Store (cubic-feet)	Cum.Store (cubic-feet)
780.00	15,618	0	0
786.00	33,850	148,404	148,404

Device	Routing	Invert	Outlet Devices
#1	Primary	780.00'	24.0" Round Culvert L= 100.0' CPP, projecting, no headwall, Ke= 0.900 Inlet / Outlet Invert= 780.00' / 779.75' S= 0.0025 '/' Cc= 0.900 n= 0.013, Flow Area= 3.14 sf
#2	Device 1	780.00'	4.5" Vert. Orifice/Grate C= 0.600 Limited to weir flow at low heads
#3	Device 1	782.15'	6.0" Vert. Orifice/Grate C= 0.600 Limited to weir flow at low heads
#4	Device 1	785.30'	24.0" W x 6.0" H Vert. Orifice/Grate C= 0.600 Limited to weir flow at low heads
#5	Device 1	785.55'	1.5" x 5.0" Horiz. Orifice/Grate X 9.00 columns X 4 rows C= 0.600 Limited to weir flow at low heads
#6	Secondary	785.55'	20.0' long x 10.0' breadth Broad-Crested Rectangular Weir Head (feet) 0.20 0.40 0.60 0.80 1.00 1.20 1.40 1.60 Coef. (English) 2.49 2.56 2.70 2.69 2.68 2.69 2.67 2.64

Primary OutFlow Max=2.63 cfs @ 17.74 hrs HW=784.85' (Free Discharge)

- ↑ 1=Culvert (Passes 2.63 cfs of 23.45 cfs potential flow)
- ↑ 2=Orifice/Grate (Orifice Controls 1.15 cfs @ 10.40 fps)
- ↑ 3=Orifice/Grate (Orifice Controls 1.48 cfs @ 7.54 fps)
- ↑ 4=Orifice/Grate (Controls 0.00 cfs)
- ↑ 5=Orifice/Grate (Controls 0.00 cfs)

Secondary OutFlow Max=0.00 cfs @ 0.00 hrs HW=780.00' (Free Discharge)

- ↑ 6=Broad-Crested Rectangular Weir (Controls 0.00 cfs)

Crescent ponds

Prepared by E P Ferris & Associates, Inc

HydroCAD® 10.20-2g s/n 05053 © 2022 HydroCAD Software Solutions LLC

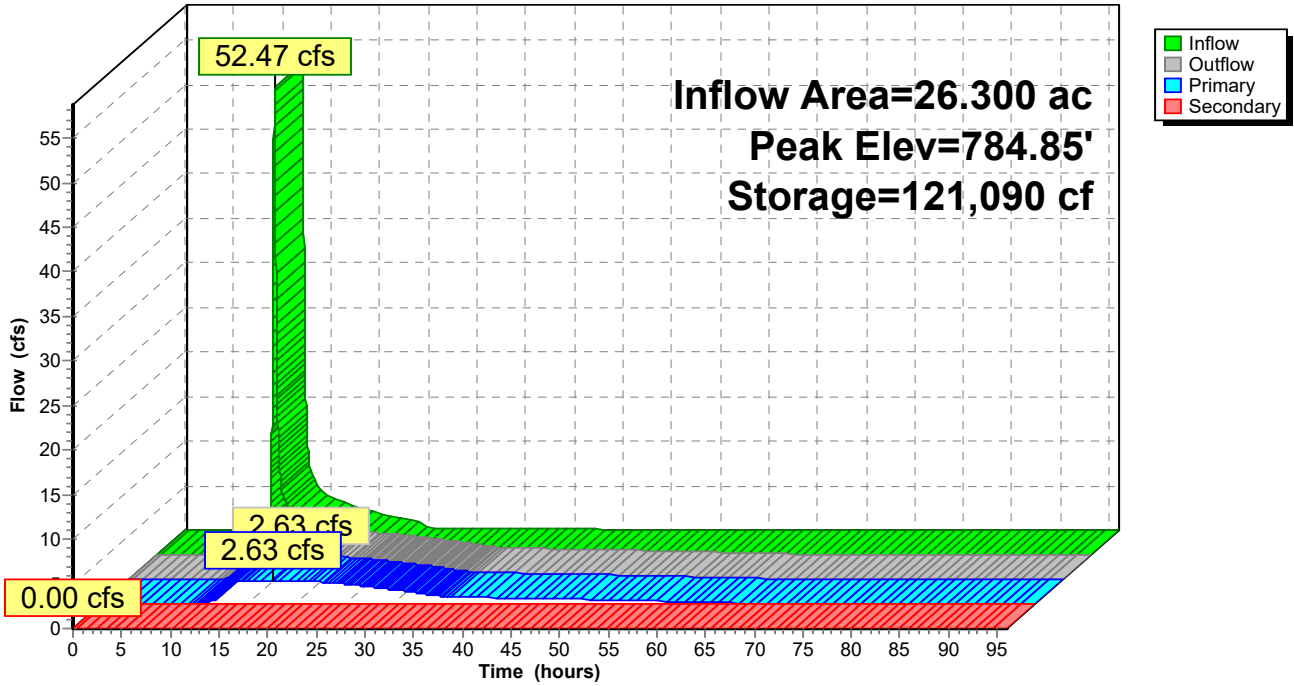
Type II 24-hr 10Yr. Rainfall=3.74"

Printed 3/21/2023

Page 64

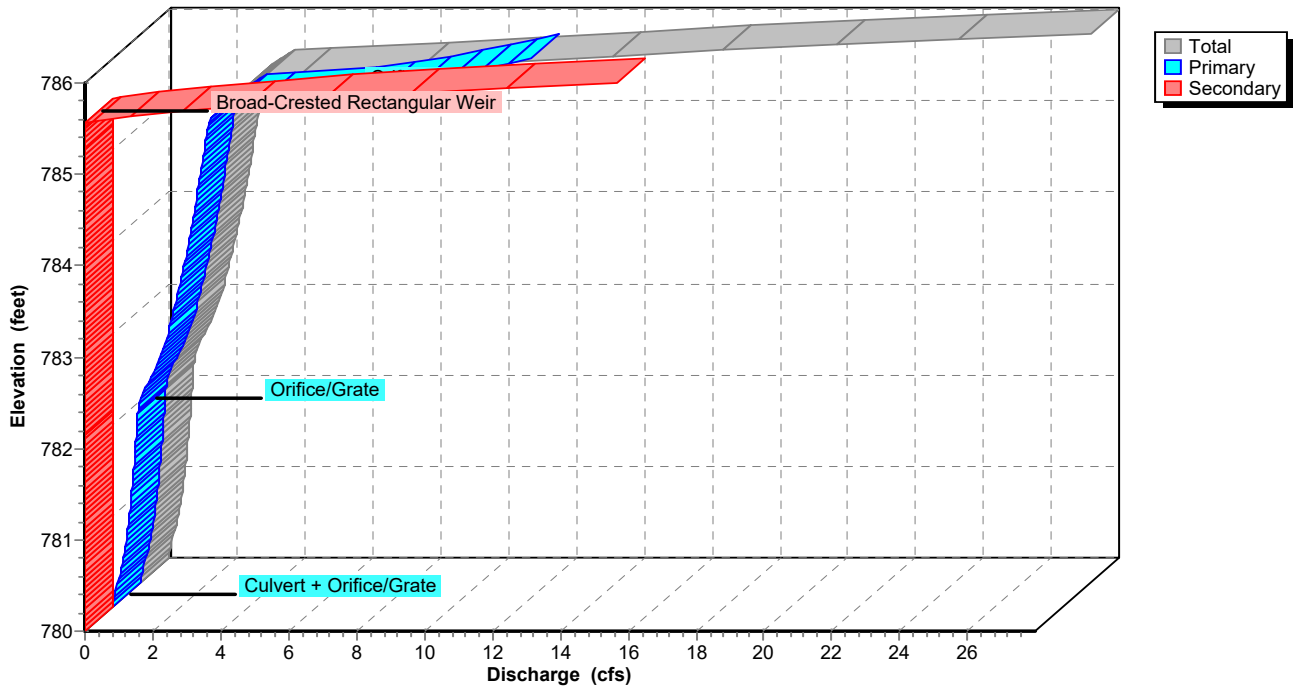
Pond 5P: SE Pond 2

Hydrograph



Pond 5P: SE Pond 2

Stage-Discharge



Crescent ponds

Prepared by E P Ferris & Associates, Inc

HydroCAD® 10.20-2g s/n 05053 © 2022 HydroCAD Software Solutions LLC

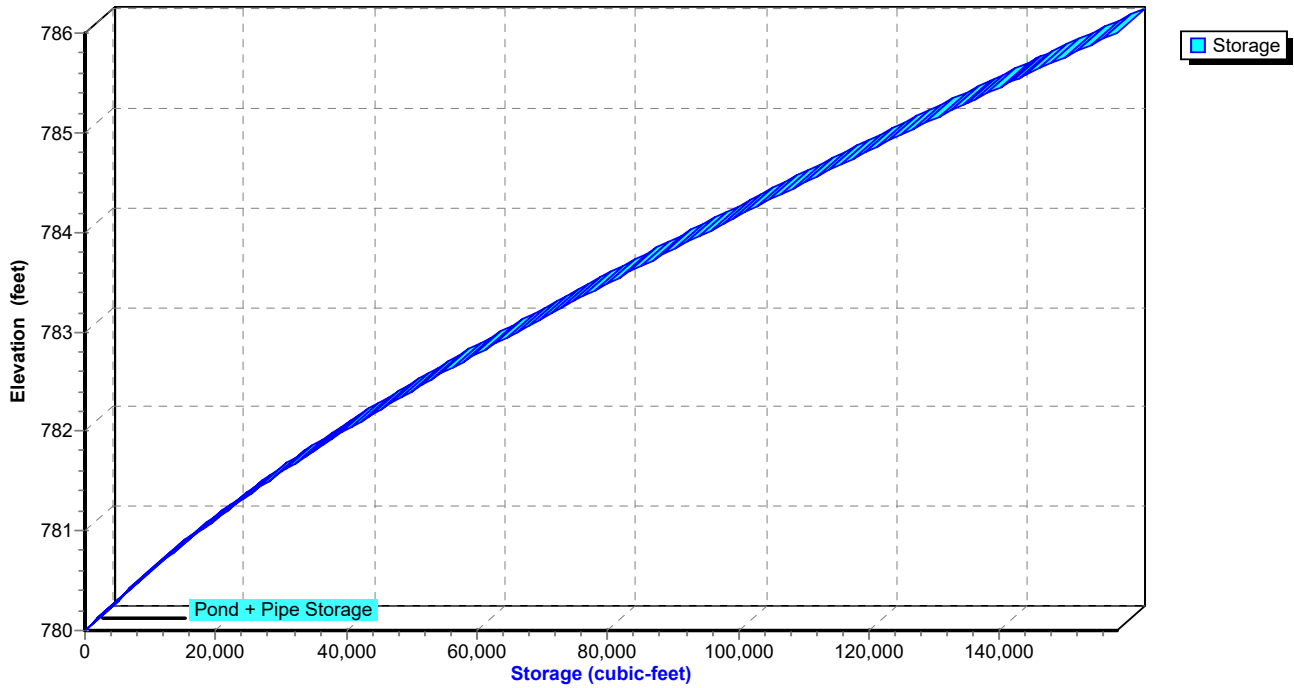
Type II 24-hr 10Yr. Rainfall=3.74"

Printed 3/21/2023

Page 65

Pond 5P: SE Pond 2

Stage-Area-Storage



Crescent ponds

Prepared by E P Ferris & Associates, Inc

HydroCAD® 10.20-2g s/n 05053 © 2022 HydroCAD Software Solutions LLC

Type II 24-hr 10Yr. Rainfall=3.74"

Printed 3/21/2023

Page 66

Summary for Pond 10P: SW Pond 3

Inflow Area = 13.200 ac, 85.64% Impervious, Inflow Depth = 2.87" for 10Yr. event
 Inflow = 47.18 cfs @ 12.07 hrs, Volume= 3.154 af
 Outflow = 2.32 cfs @ 13.65 hrs, Volume= 3.003 af, Atten= 95%, Lag= 94.9 min
 Primary = 2.32 cfs @ 13.65 hrs, Volume= 3.003 af
 Secondary = 0.00 cfs @ 0.00 hrs, Volume= 0.000 af

Routing by Stor-Ind method, Time Span= 0.00-96.00 hrs, dt= 0.01 hrs / 2
 Peak Elev= 785.69' @ 13.65 hrs Surf.Area= 33,026 sf Storage= 88,359 cf

Plug-Flow detention time= 718.9 min calculated for 3.002 af (95% of inflow)
 Center-of-Mass det. time= 691.3 min (1,488.7 - 797.4)

Volume	Invert	Avail.Storage	Storage Description
#1	783.00'	122,438 cf	Pond (Prismatic) Listed below (Recalc)
#2	780.00'	11,197 cf	36.0" Round 36" Pipe Storage L= 1,584.0' S= 0.0020 '/'
		133,635 cf	Total Available Storage

Elevation (feet)	Surf.Area (sq-ft)	Inc.Store (cubic-feet)	Cum.Store (cubic-feet)
783.00	24,677	0	0
787.00	36,542	122,438	122,438

Device	Routing	Invert	Outlet Devices
#1	Primary	783.00'	18.0" Round Culvert L= 75.0' CPP, projecting, no headwall, Ke= 0.900 Inlet / Outlet Invert= 783.00' / 782.00' S= 0.0133 '/ Cc= 0.900 n= 0.013, Flow Area= 1.77 sf
#2	Device 1	783.00'	5.0" Vert. Orifice/Grate C= 0.600 Limited to weir flow at low heads
#3	Device 1	784.40'	7.0" Vert. Orifice/Grate C= 0.600 Limited to weir flow at low heads
#4	Device 1	786.00'	1.5" x 5.0" Horiz. Orifice/Grate X 9.00 columns X 4 rows C= 0.600 Limited to weir flow at low heads
#5	Secondary	786.25'	10.0' long x 1.0' breadth Broad-Crested Rectangular Weir Head (feet) 0.20 0.40 0.60 0.80 1.00 1.20 1.40 1.60 1.80 2.00 2.50 3.00 Coef. (English) 2.69 2.72 2.75 2.85 2.98 3.08 3.20 3.28 3.31 3.30 3.31 3.32

Primary OutFlow Max=2.32 cfs @ 13.65 hrs HW=785.69' (Free Discharge)

- ↑ 1=Culvert (Passes 2.32 cfs of 9.37 cfs potential flow)
- ↑ 2=Orifice/Grate (Orifice Controls 1.04 cfs @ 7.59 fps)
- ↑ 3=Orifice/Grate (Orifice Controls 1.29 cfs @ 4.82 fps)
- ↑ 4=Orifice/Grate (Controls 0.00 cfs)

Secondary OutFlow Max=0.00 cfs @ 0.00 hrs HW=780.00' (Free Discharge)

- ↑ 5=Broad-Crested Rectangular Weir (Controls 0.00 cfs)

Crescent ponds

Prepared by E P Ferris & Associates, Inc

HydroCAD® 10.20-2g s/n 05053 © 2022 HydroCAD Software Solutions LLC

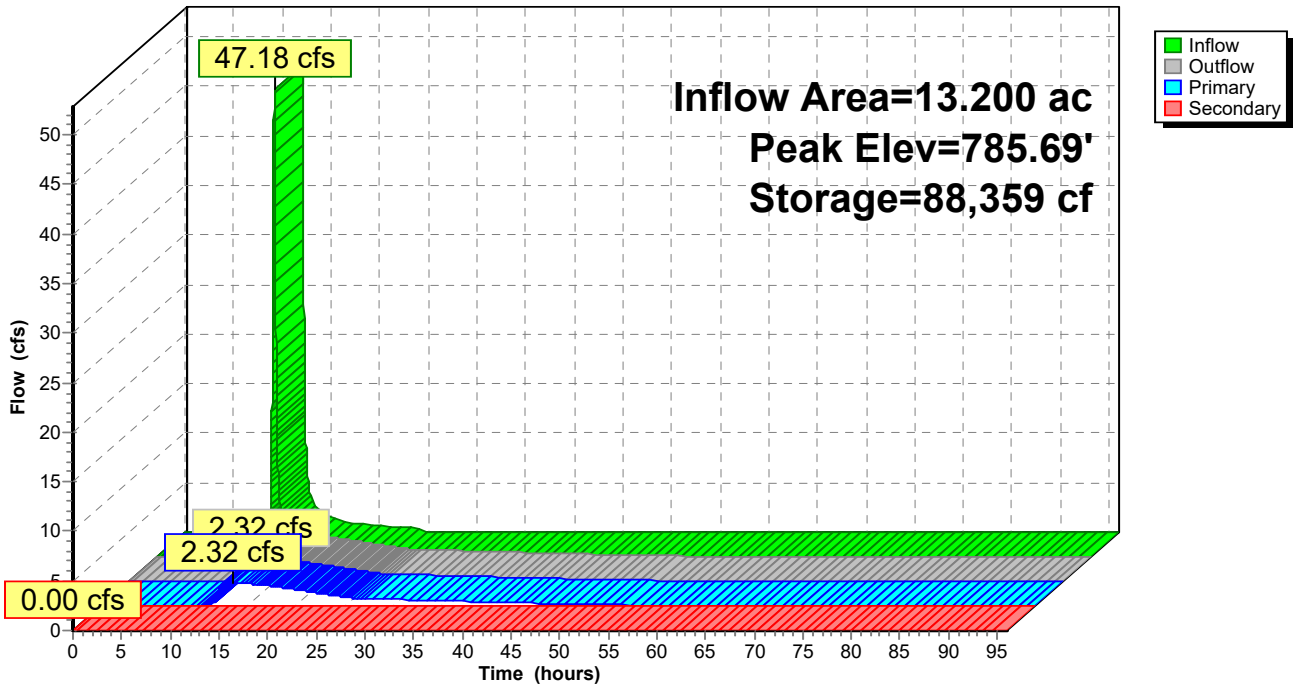
Type II 24-hr 10Yr. Rainfall=3.74"

Printed 3/21/2023

Page 67

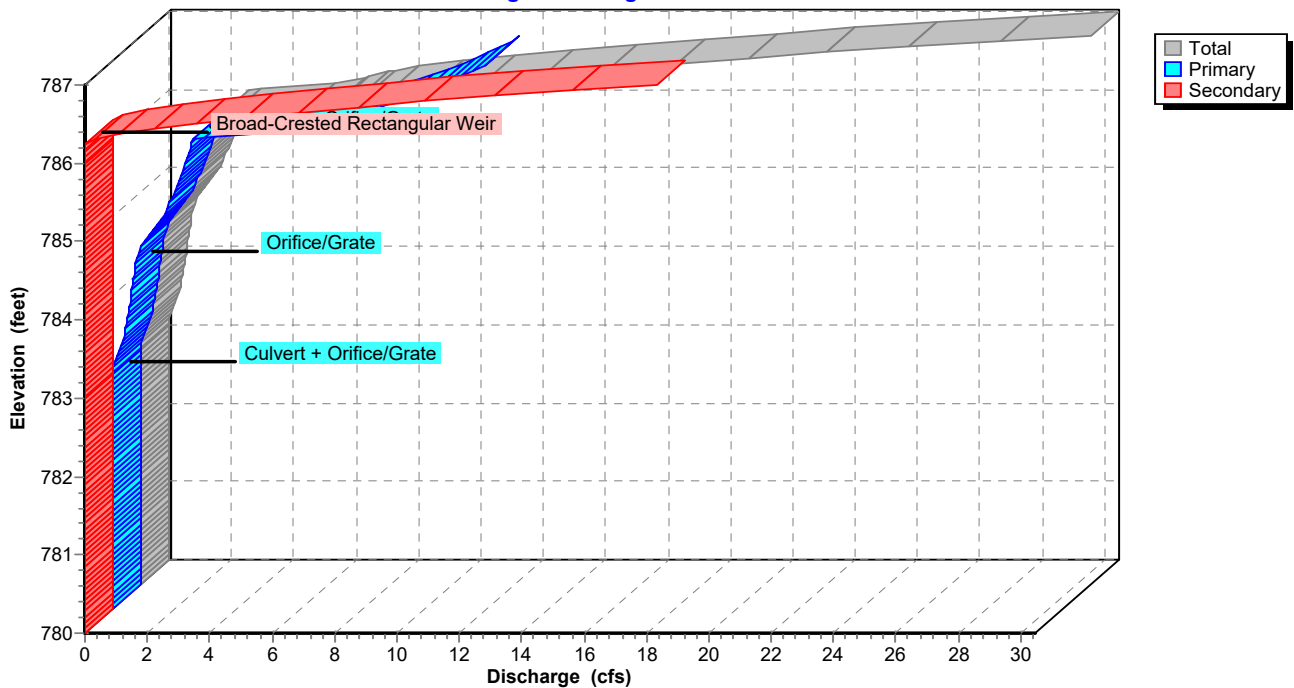
Pond 10P: SW Pond 3

Hydrograph



Pond 10P: SW Pond 3

Stage-Discharge



Crescent ponds

Prepared by E P Ferris & Associates, Inc

HydroCAD® 10.20-2g s/n 05053 © 2022 HydroCAD Software Solutions LLC

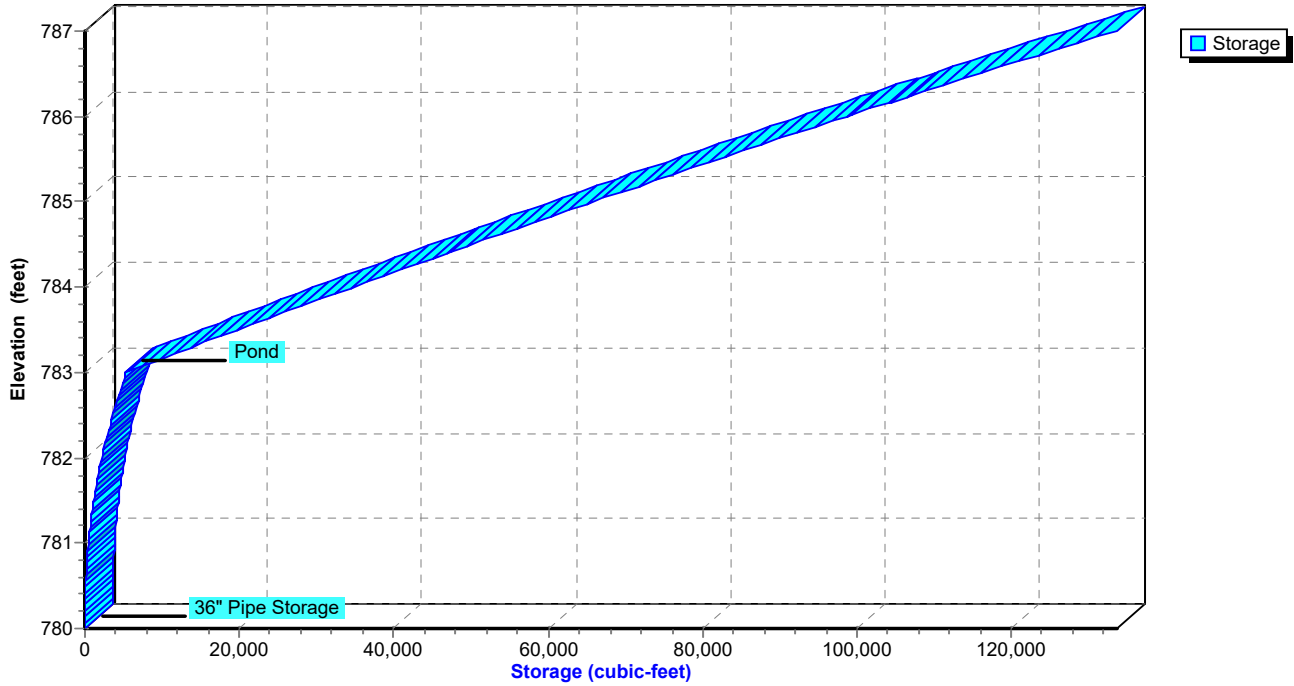
Type II 24-hr 10Yr. Rainfall=3.74"

Printed 3/21/2023

Page 68

Pond 10P: SW Pond 3

Stage-Area-Storage



Crescent ponds

Prepared by E P Ferris & Associates, Inc

HydroCAD® 10.20-2g s/n 05053 © 2022 HydroCAD Software Solutions LLC

Type II 24-hr 10Yr. Rainfall=3.74"

Printed 3/21/2023

Page 69

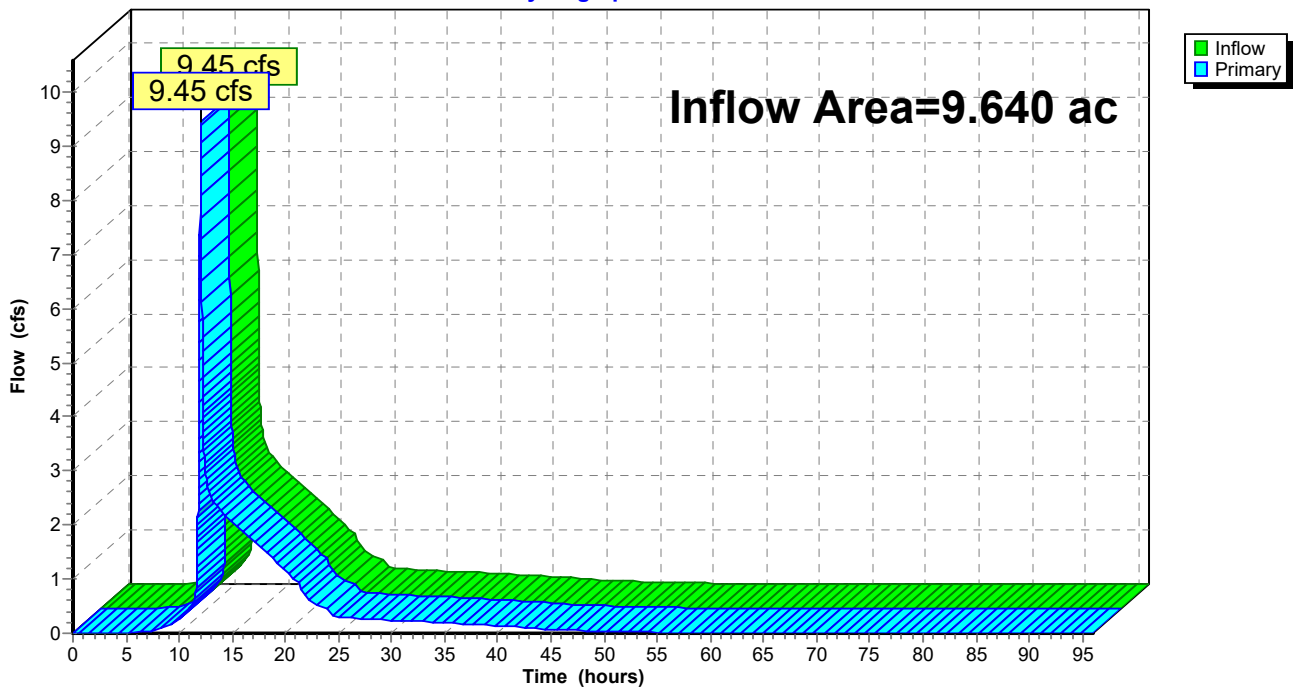
Summary for Link 7L: (new Link)

Inflow Area = 9.640 ac, 64.21% Impervious, Inflow Depth > 2.72" for 10Yr. event
Inflow = 9.45 cfs @ 12.03 hrs, Volume= 2.188 af
Primary = 9.45 cfs @ 12.03 hrs, Volume= 2.188 af, Atten= 0%, Lag= 0.0 min
Routed to Pond 5P : SE Pond 2

Primary outflow = Inflow, Time Span= 0.00-96.00 hrs, dt= 0.01 hrs

Link 7L: (new Link)

Hydrograph



Crescent ponds

Prepared by E P Ferris & Associates, Inc

HydroCAD® 10.20-2g s/n 05053 © 2022 HydroCAD Software Solutions LLC

Type II 24-hr 25Yr. Rainfall=4.44"

Printed 3/21/2023

Page 70

Summary for Subcatchment 1S: PreDeveloped Ortho One

Runoff = 23.32 cfs @ 12.02 hrs, Volume= 1.261 af, Depth= 2.00"

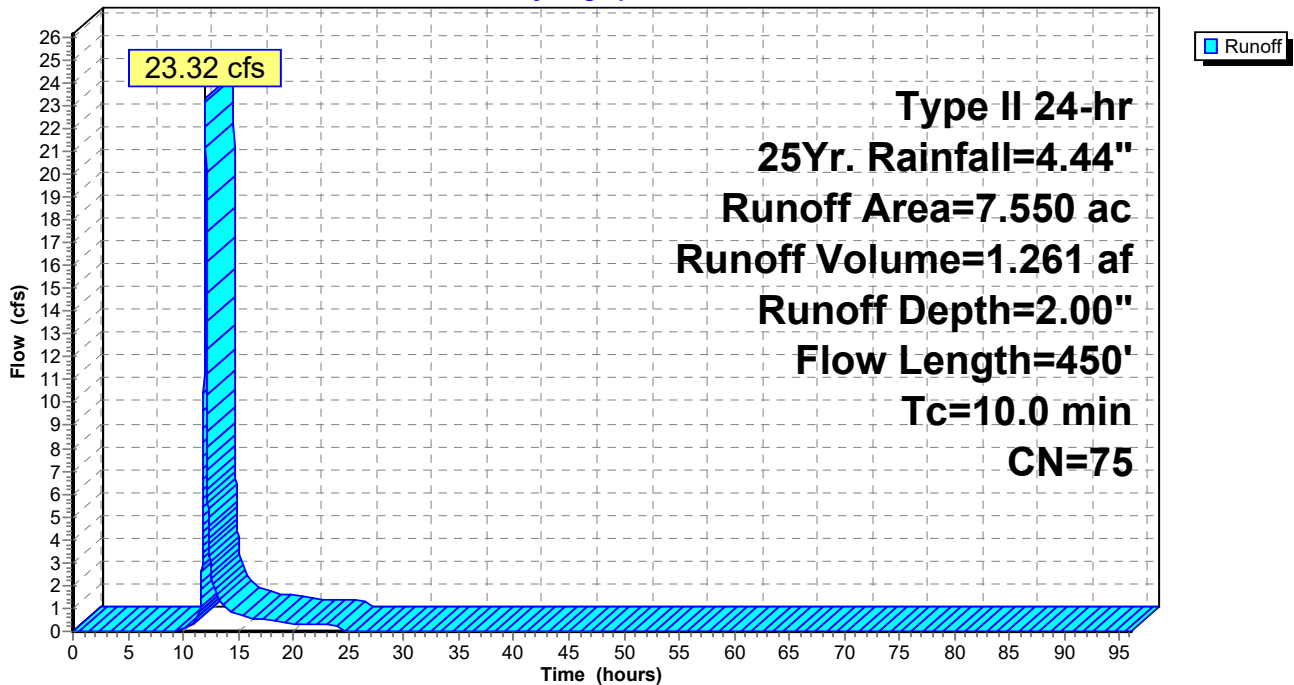
Runoff by SCS TR-20 method, UH=SCS, Weighted-CN, Time Span= 0.00-96.00 hrs, dt= 0.01 hrs
Type II 24-hr 25Yr. Rainfall=4.44"

Area (ac)	CN	Description
7.550	75	Row crops, SR + CR, Good, HSG B
7.550		100.00% Pervious Area

Tc (min)	Length (feet)	Slope (ft/ft)	Velocity (ft/sec)	Capacity (cfs)	Description
3.8	100	0.0300	0.44		Sheet Flow, Fallow n= 0.050 P2= 2.63"
6.2	350	0.0110	0.94		Shallow Concentrated Flow, Cultivated Straight Rows Kv= 9.0 fps
10.0	450	Total			

Subcatchment 1S: PreDeveloped Ortho One

Hydrograph



Crescent ponds

Prepared by E P Ferris & Associates, Inc

HydroCAD® 10.20-2g s/n 05053 © 2022 HydroCAD Software Solutions LLC

Type II 24-hr 25Yr. Rainfall=4.44"

Printed 3/21/2023

Page 71

Summary for Subcatchment 2S: Developed Ortho One

Runoff = 40.48 cfs @ 11.99 hrs, Volume= 2.164 af, Depth= 3.44"
 Routed to Pond 3P : Ortho 1 Pond

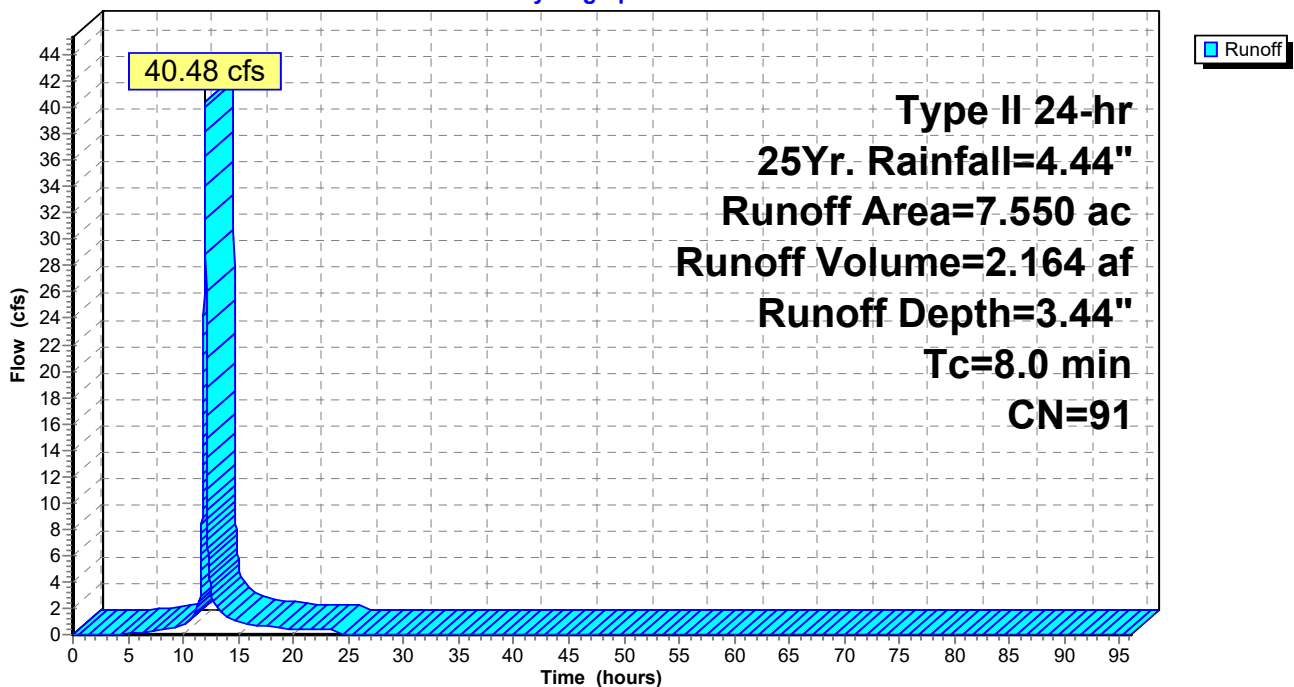
Runoff by SCS TR-20 method, UH=SCS, Weighted-CN, Time Span= 0.00-96.00 hrs, dt= 0.01 hrs
 Type II 24-hr 25Yr. Rainfall=4.44"

Area (ac)	CN	Description
4.620	98	Unconnected pavement, HSG D
2.930	80	>75% Grass cover, Good, HSG D
7.550	91	Weighted Average
2.930		38.81% Pervious Area
4.620		61.19% Impervious Area
4.620		100.00% Unconnected

Tc (min)	Length (feet)	Slope (ft/ft)	Velocity (ft/sec)	Capacity (cfs)	Description
8.0					Direct Entry, Direct

Subcatchment 2S: Developed Ortho One

Hydrograph



Crescent ponds

Prepared by E P Ferris & Associates, Inc

HydroCAD® 10.20-2g s/n 05053 © 2022 HydroCAD Software Solutions LLC

Type II 24-hr 25Yr. Rainfall=4.44"

Printed 3/21/2023

Page 72

Summary for Subcatchment 3S: PreDeveloped Residential Ortho One, Roadway

Runoff = 42.43 cfs @ 12.13 hrs, Volume= 3.205 af, Depth= 1.49"

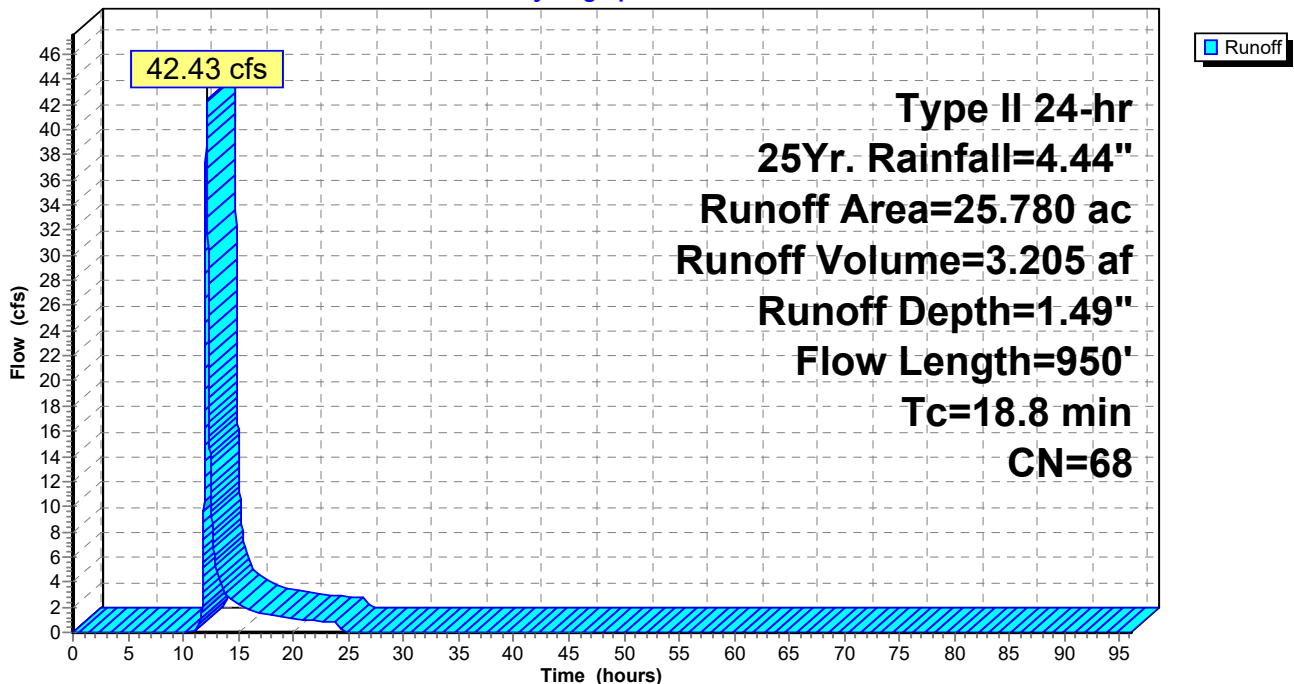
Runoff by SCS TR-20 method, UH=SCS, Weighted-CN, Time Span= 0.00-96.00 hrs, dt= 0.01 hrs
Type II 24-hr 25Yr. Rainfall=4.44"

Area (ac)	CN	Description
7.400	75	Row crops, SR + CR, Good, HSG B
18.380	65	Woods/grass comb., Fair, HSG B
25.780	68	Weighted Average
25.780		100.00% Pervious Area

Tc (min)	Length (feet)	Slope (ft/ft)	Velocity (ft/sec)	Capacity (cfs)	Description
10.2	100	0.0300	0.16		Sheet Flow, Cultivated: Residue>20% n= 0.170 P2= 2.63"
8.6	850	0.0120	1.64		Shallow Concentrated Flow, Grassed Waterway Kv= 15.0 fps
18.8	950	Total			

Subcatchment 3S: PreDeveloped Residential Ortho One, Roadway

Hydrograph



Crescent ponds

Prepared by E P Ferris & Associates, Inc

HydroCAD® 10.20-2g s/n 05053 © 2022 HydroCAD Software Solutions LLC

Type II 24-hr 25Yr. Rainfall=4.44"

Printed 3/21/2023

Page 73

Summary for Subcatchment 4S: Developed Residential

Runoff = 56.55 cfs @ 12.10 hrs, Volume= 3.963 af, Depth= 2.85"
Routed to Pond 5P : SE Pond 2

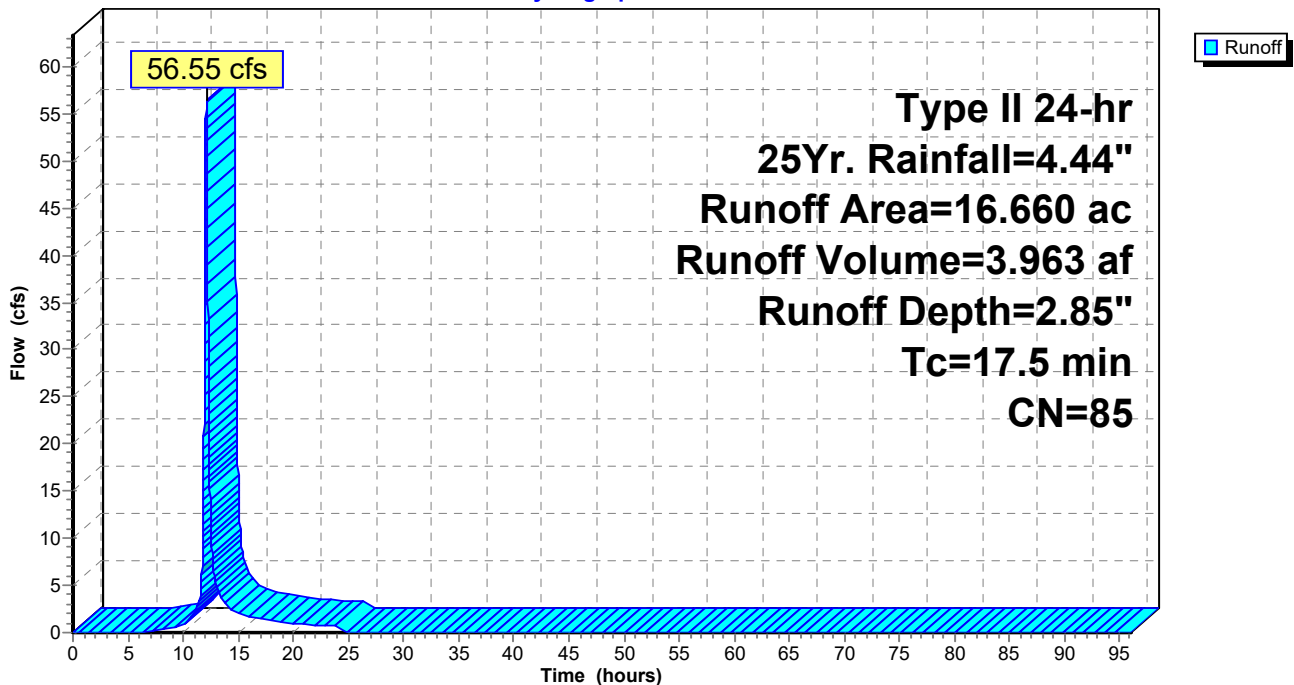
Runoff by SCS TR-20 method, UH=SCS, Weighted-CN, Time Span= 0.00-96.00 hrs, dt= 0.01 hrs
Type II 24-hr 25Yr. Rainfall=4.44"

Area (ac)	CN	Description
10.740	98	Unconnected pavement, HSG B
5.920	61	>75% Grass cover, Good, HSG B
16.660	85	Weighted Average
5.920		35.53% Pervious Area
10.740		64.47% Impervious Area
10.740		100.00% Unconnected

Tc (min)	Length (feet)	Slope (ft/ft)	Velocity (ft/sec)	Capacity (cfs)	Description
17.5					Direct Entry, Direct

Subcatchment 4S: Developed Residential

Hydrograph



Crescent ponds

Prepared by E P Ferris & Associates, Inc

HydroCAD® 10.20-2g s/n 05053 © 2022 HydroCAD Software Solutions LLC

Type II 24-hr 25Yr. Rainfall=4.44"

Printed 3/21/2023

Page 74

Summary for Subcatchment 6S: Roadway

Runoff = 9.70 cfs @ 12.02 hrs, Volume= 0.564 af, Depth= 3.24"
 Routed to Link 7L : (new Link)

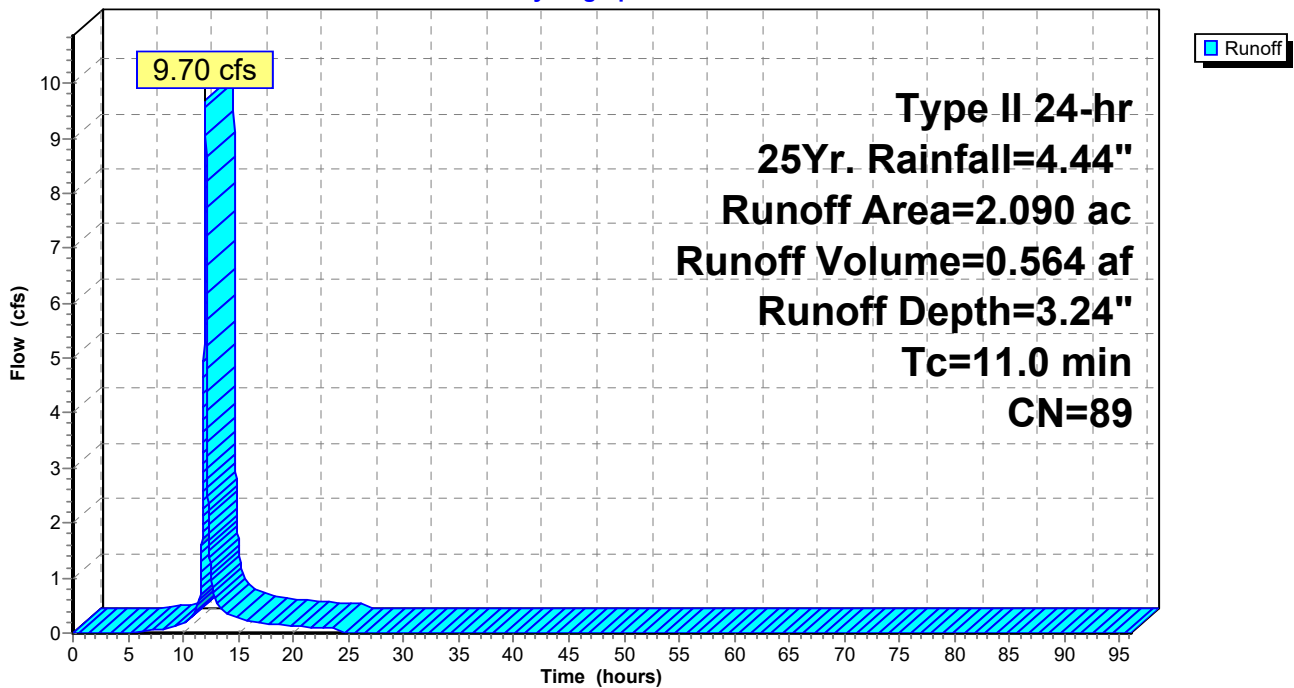
Runoff by SCS TR-20 method, UH=SCS, Weighted-CN, Time Span= 0.00-96.00 hrs, dt= 0.01 hrs
 Type II 24-hr 25Yr. Rainfall=4.44"

Area (ac)	CN	Description
1.570	98	Paved roads w/curbs & sewers, HSG B
0.520	61	>75% Grass cover, Good, HSG B
2.090	89	Weighted Average
0.520		24.88% Pervious Area
1.570		75.12% Impervious Area

Tc (min)	Length (feet)	Slope (ft/ft)	Velocity (ft/sec)	Capacity (cfs)	Description
11.0					Direct Entry, Direct

Subcatchment 6S: Roadway

Hydrograph



Crescent ponds

Prepared by E P Ferris & Associates, Inc

HydroCAD® 10.20-2g s/n 05053 © 2022 HydroCAD Software Solutions LLC

Type II 24-hr 25Yr. Rainfall=4.44"

Printed 3/21/2023

Page 75

Summary for Subcatchment 8S: PreDeveloped Commercial

Runoff = 28.91 cfs @ 12.14 hrs, Volume= 2.204 af, Depth= 2.00"

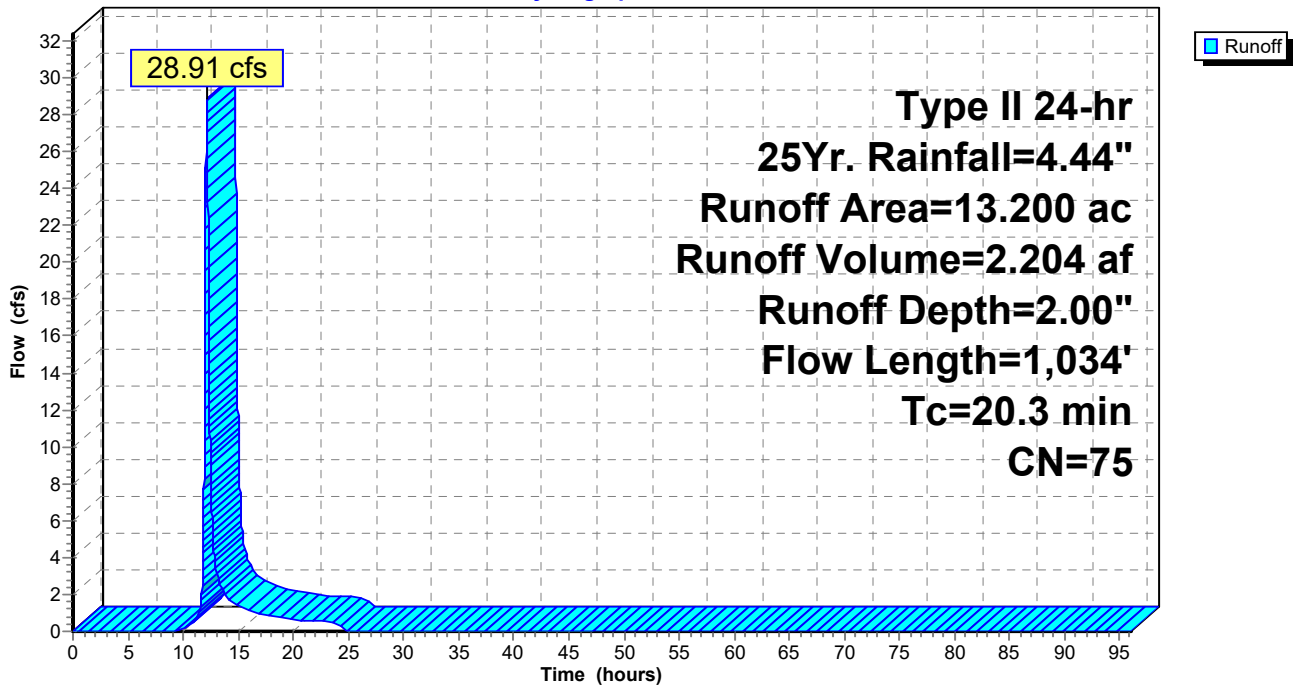
Runoff by SCS TR-20 method, UH=SCS, Weighted-CN, Time Span= 0.00-96.00 hrs, dt= 0.01 hrs
Type II 24-hr 25Yr. Rainfall=4.44"

Area (ac)	CN	Description
13.200	75	Row crops, SR + CR, Good, HSG B
13.200		100.00% Pervious Area

Tc (min)	Length (feet)	Slope (ft/ft)	Velocity (ft/sec)	Capacity (cfs)	Description
3.8	100	0.0300	0.44		Sheet Flow, Fallow n= 0.050 P2= 2.63"
16.5	934	0.0110	0.94		Shallow Concentrated Flow, Cultivated Straight Rows Kv= 9.0 fps
20.3	1,034	Total			

Subcatchment 8S: PreDeveloped Commercial

Hydrograph



Crescent ponds

Prepared by E P Ferris & Associates, Inc

HydroCAD® 10.20-2g s/n 05053 © 2022 HydroCAD Software Solutions LLC

Type II 24-hr 25Yr. Rainfall=4.44"

Printed 3/21/2023

Page 76

Summary for Subcatchment 9S: Developed Commercial Lots

Runoff = 57.65 cfs @ 12.06 hrs, Volume= 3.898 af, Depth= 3.54"
Routed to Pond 10P : SW Pond 3

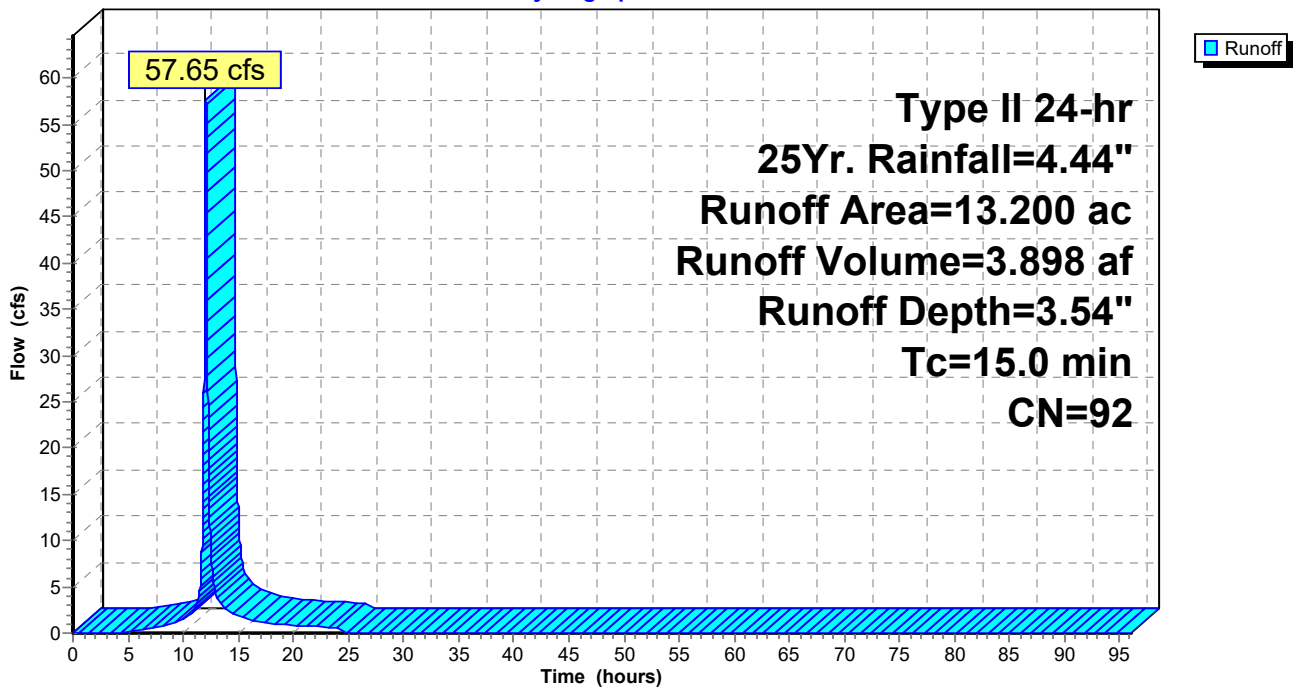
Runoff by SCS TR-20 method, UH=SCS, Weighted-CN, Time Span= 0.00-96.00 hrs, dt= 0.01 hrs
Type II 24-hr 25Yr. Rainfall=4.44"

Area (ac)	CN	Description
12.640	92	Urban commercial, 85% imp, HSG B
0.560	98	Water Surface, HSG B
13.200	92	Weighted Average
1.896		14.36% Pervious Area
11.304		85.64% Impervious Area

Tc (min)	Length (feet)	Slope (ft/ft)	Velocity (ft/sec)	Capacity (cfs)	Description
15.0					Direct Entry, Direct

Subcatchment 9S: Developed Commercial Lots

Hydrograph



Crescent ponds

Prepared by E P Ferris & Associates, Inc

HydroCAD® 10.20-2g s/n 05053 © 2022 HydroCAD Software Solutions LLC

Type II 24-hr 25Yr. Rainfall=4.44"

Printed 3/21/2023

Page 77

Summary for Pond 3P: Ortho 1 Pond

Inflow Area = 7.550 ac, 61.19% Impervious, Inflow Depth = 3.44" for 25Yr. event
 Inflow = 40.48 cfs @ 11.99 hrs, Volume= 2.164 af
 Outflow = 2.31 cfs @ 12.90 hrs, Volume= 2.160 af, Atten= 94%, Lag= 54.6 min
 Primary = 2.31 cfs @ 12.90 hrs, Volume= 2.160 af
 Routed to Link 7L : (new Link)
 Secondary = 0.00 cfs @ 0.00 hrs, Volume= 0.000 af

Routing by Stor-Ind method, Time Span= 0.00-96.00 hrs, dt= 0.01 hrs / 2
 Peak Elev= 788.57' @ 12.90 hrs Surf.Area= 19,939 sf Storage= 55,403 cf

Plug-Flow detention time= 424.9 min calculated for 2.160 af (100% of inflow)
 Center-of-Mass det. time= 424.1 min (1,213.5 - 789.4)

Volume	Invert	Avail.Storage	Storage Description
#1	785.00'	72,318 cf	Pond (Prismatic) Listed below (Recalc)
#2	785.00'	2,386 cf	18.0" Round 18" Pipe Storage L= 1,350.0' S= 0.0020 '/'
		74,704 cf	Total Available Storage

Elevation (feet)	Surf.Area (sq-ft)	Inc.Store (cubic-feet)	Cum.Store (cubic-feet)
785.00	10,125	0	0
789.00	20,717	61,684	61,684
789.50	21,819	10,634	72,318

Device	Routing	Invert	Outlet Devices
#1	Primary	785.00'	15.0" Round Culvert L= 45.0' CPP, square edge headwall, Ke= 0.500 Inlet / Outlet Invert= 785.00' / 784.00' S= 0.0222 '/ Cc= 0.900 n= 0.013, Flow Area= 1.23 sf
#2	Device 1	785.00'	3.2" Vert. Orifice/Grate C= 0.600 Limited to weir flow at low heads
#3	Device 1	786.30'	6.0" x 6.0" Horiz. Orifice/Grate C= 0.600 Limited to weir flow at low heads
#4	Device 1	788.75'	1.5" x 5.0" Horiz. Orifice/Grate X 9.00 columns X 4 rows C= 0.600 Limited to weir flow at low heads
#5	Secondary	789.25'	10.0' long x 4.0' breadth Broad-Crested Rectangular Weir Head (feet) 0.20 0.40 0.60 0.80 1.00 1.20 1.40 1.60 1.80 2.00 2.50 3.00 3.50 4.00 4.50 5.00 5.50 Coef. (English) 2.38 2.54 2.69 2.68 2.67 2.67 2.65 2.66 2.66 2.68 2.72 2.73 2.76 2.79 2.88 3.07 3.32

Primary OutFlow Max=2.31 cfs @ 12.90 hrs HW=788.57' (Free Discharge)

- 1=Culvert (Passes 2.31 cfs of 10.15 cfs potential flow)
- 2=Orifice/Grate (Orifice Controls 0.50 cfs @ 8.93 fps)
- 3=Orifice/Grate (Orifice Controls 1.82 cfs @ 7.26 fps)
- 4=Orifice/Grate (Controls 0.00 cfs)

Secondary OutFlow Max=0.00 cfs @ 0.00 hrs HW=785.00' (Free Discharge)

- 5=Broad-Crested Rectangular Weir (Controls 0.00 cfs)

Crescent ponds

Prepared by E P Ferris & Associates, Inc

HydroCAD® 10.20-2g s/n 05053 © 2022 HydroCAD Software Solutions LLC

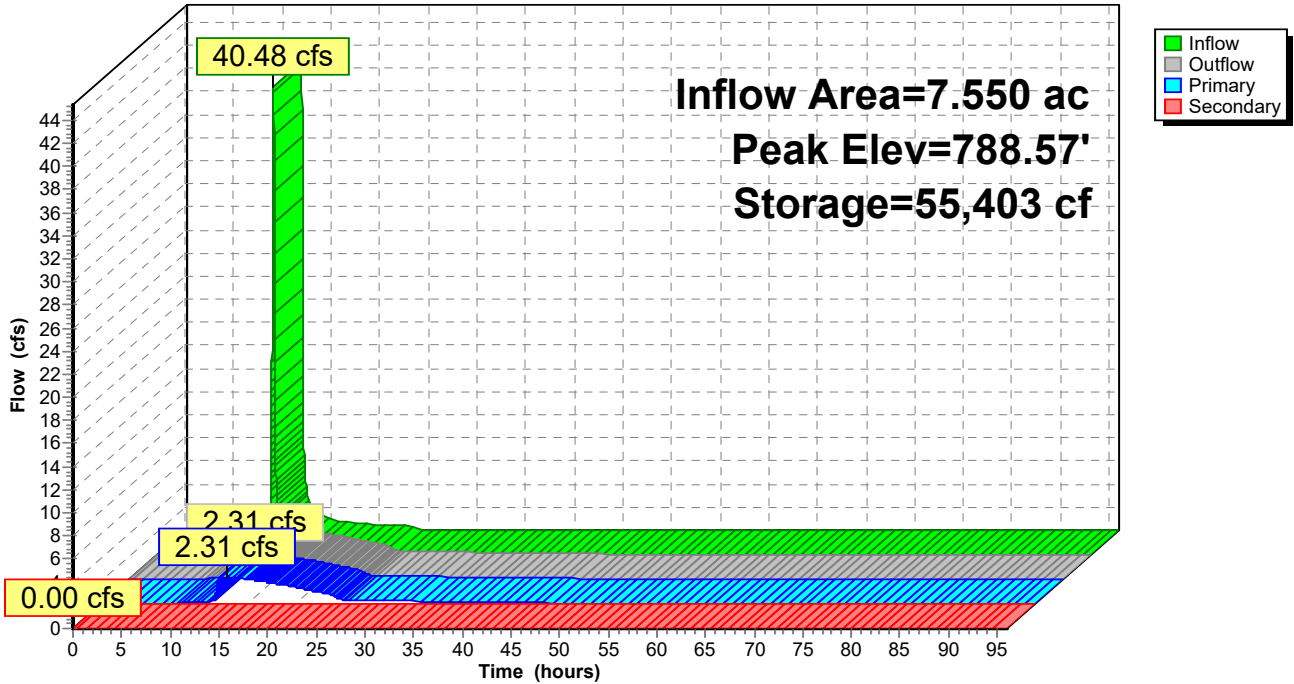
Type II 24-hr 25Yr. Rainfall=4.44"

Printed 3/21/2023

Page 78

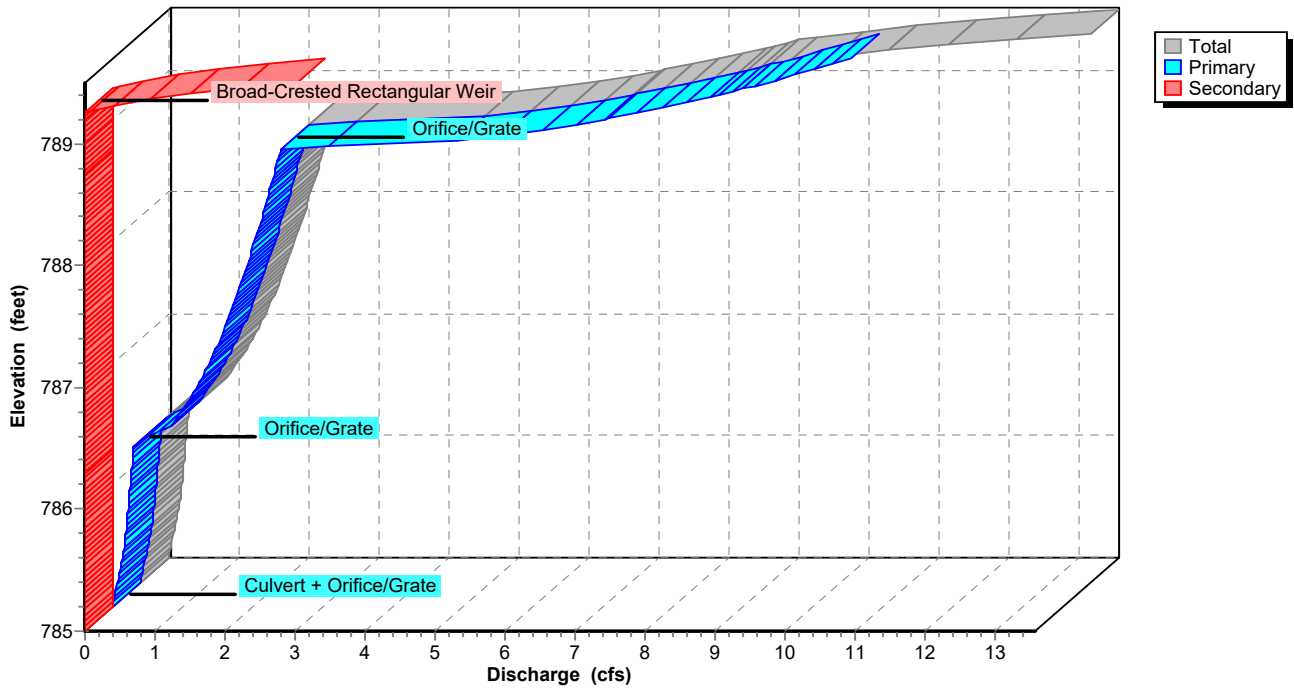
Pond 3P: Ortho 1 Pond

Hydrograph



Pond 3P: Ortho 1 Pond

Stage-Discharge



Crescent ponds

Prepared by E P Ferris & Associates, Inc

HydroCAD® 10.20-2g s/n 05053 © 2022 HydroCAD Software Solutions LLC

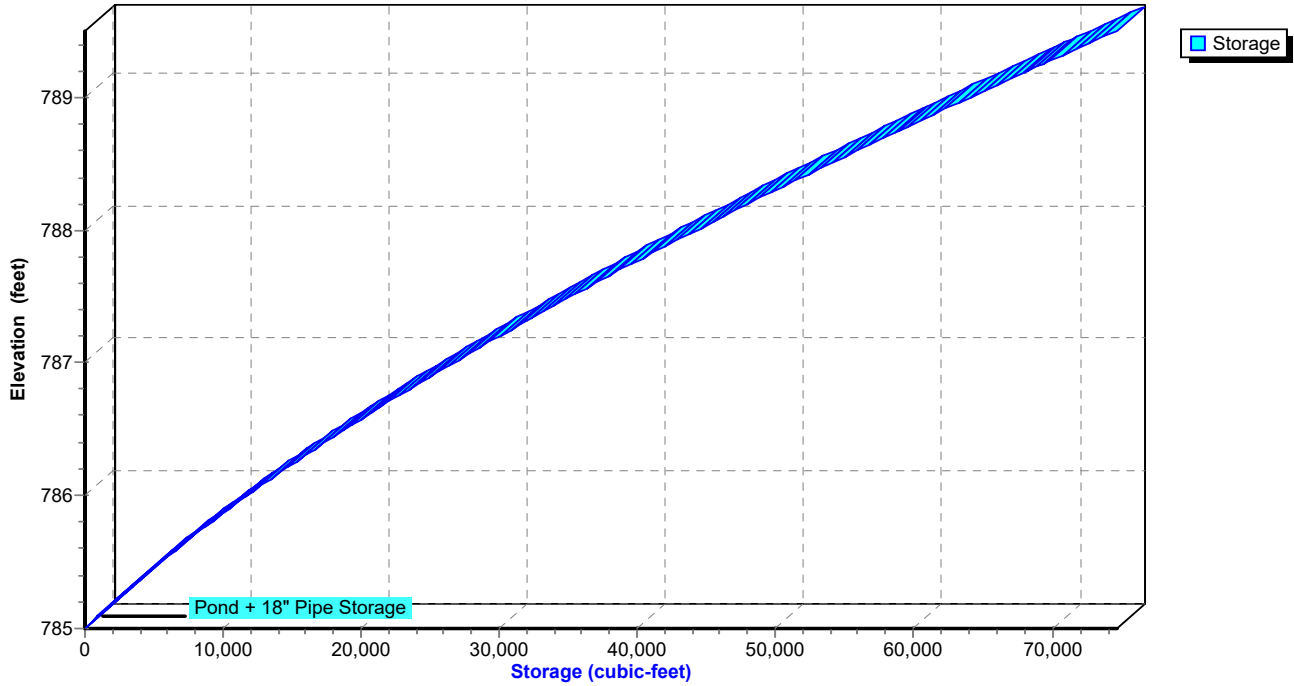
Type II 24-hr 25Yr. Rainfall=4.44"

Printed 3/21/2023

Page 79

Pond 3P: Ortho 1 Pond

Stage-Area-Storage



Crescent ponds

Prepared by E P Ferris & Associates, Inc

HydroCAD® 10.20-2g s/n 05053 © 2022 HydroCAD Software Solutions LLC

Type II 24-hr 25Yr. Rainfall=4.44"

Printed 3/21/2023

Page 80

Summary for Pond 5P: SE Pond 2

Inflow Area = 26.300 ac, 64.37% Impervious, Inflow Depth = 3.05" for 25Yr. event
 Inflow = 66.55 cfs @ 12.08 hrs, Volume= 6.687 af
 Outflow = 4.69 cfs @ 14.74 hrs, Volume= 6.669 af, Atten= 93%, Lag= 159.7 min
 Primary = 4.45 cfs @ 14.74 hrs, Volume= 6.641 af
 Secondary = 0.23 cfs @ 14.74 hrs, Volume= 0.028 af

Routing by Stor-Ind method, Time Span= 0.00-96.00 hrs, dt= 0.01 hrs
 Peak Elev= 785.58' @ 14.74 hrs Surf.Area= 32,565 sf Storage= 143,981 cf

Plug-Flow detention time= 704.4 min calculated for 6.668 af (100% of inflow)
 Center-of-Mass det. time= 696.1 min (1,641.5 - 945.4)

Volume	Invert	Avail.Storage	Storage Description
#1	780.00'	148,404 cf	Pond (Prismatic) Listed below (Recalc)
#2	780.00'	9,621 cf	42.0" Round Pipe Storage L= 1,000.0' S= 0.0020 '/'
		158,025 cf	Total Available Storage

Elevation (feet)	Surf.Area (sq-ft)	Inc.Store (cubic-feet)	Cum.Store (cubic-feet)
780.00	15,618	0	0
786.00	33,850	148,404	148,404

Device	Routing	Invert	Outlet Devices
#1	Primary	780.00'	24.0" Round Culvert L= 100.0' CPP, projecting, no headwall, Ke= 0.900 Inlet / Outlet Invert= 780.00' / 779.75' S= 0.0025 '/' Cc= 0.900 n= 0.013, Flow Area= 3.14 sf
#2	Device 1	780.00'	4.5" Vert. Orifice/Grate C= 0.600 Limited to weir flow at low heads
#3	Device 1	782.15'	6.0" Vert. Orifice/Grate C= 0.600 Limited to weir flow at low heads
#4	Device 1	785.30'	24.0" W x 6.0" H Vert. Orifice/Grate C= 0.600 Limited to weir flow at low heads
#5	Device 1	785.55'	1.5" x 5.0" Horiz. Orifice/Grate X 9.00 columns X 4 rows C= 0.600 Limited to weir flow at low heads
#6	Secondary	785.55'	20.0' long x 10.0' breadth Broad-Crested Rectangular Weir Head (feet) 0.20 0.40 0.60 0.80 1.00 1.20 1.40 1.60 Coef. (English) 2.49 2.56 2.70 2.69 2.68 2.69 2.67 2.64

Primary OutFlow Max=4.42 cfs @ 14.74 hrs HW=785.58' (Free Discharge)

- ↑ **1=Culvert** (Passes 4.42 cfs of 25.55 cfs potential flow)
- ↑ **2=Orifice/Grate** (Orifice Controls 1.23 cfs @ 11.18 fps)
- ↑ **3=Orifice/Grate** (Orifice Controls 1.69 cfs @ 8.58 fps)
- ↑ **4=Orifice/Grate** (Orifice Controls 0.94 cfs @ 1.69 fps)
- ↑ **5=Orifice/Grate** (Weir Controls 0.57 cfs @ 0.54 fps)

Secondary OutFlow Max=0.22 cfs @ 14.74 hrs HW=785.58' (Free Discharge)

- ↑ **6=Broad-Crested Rectangular Weir** (Weir Controls 0.22 cfs @ 0.41 fps)

Crescent ponds

Prepared by E P Ferris & Associates, Inc

HydroCAD® 10.20-2g s/n 05053 © 2022 HydroCAD Software Solutions LLC

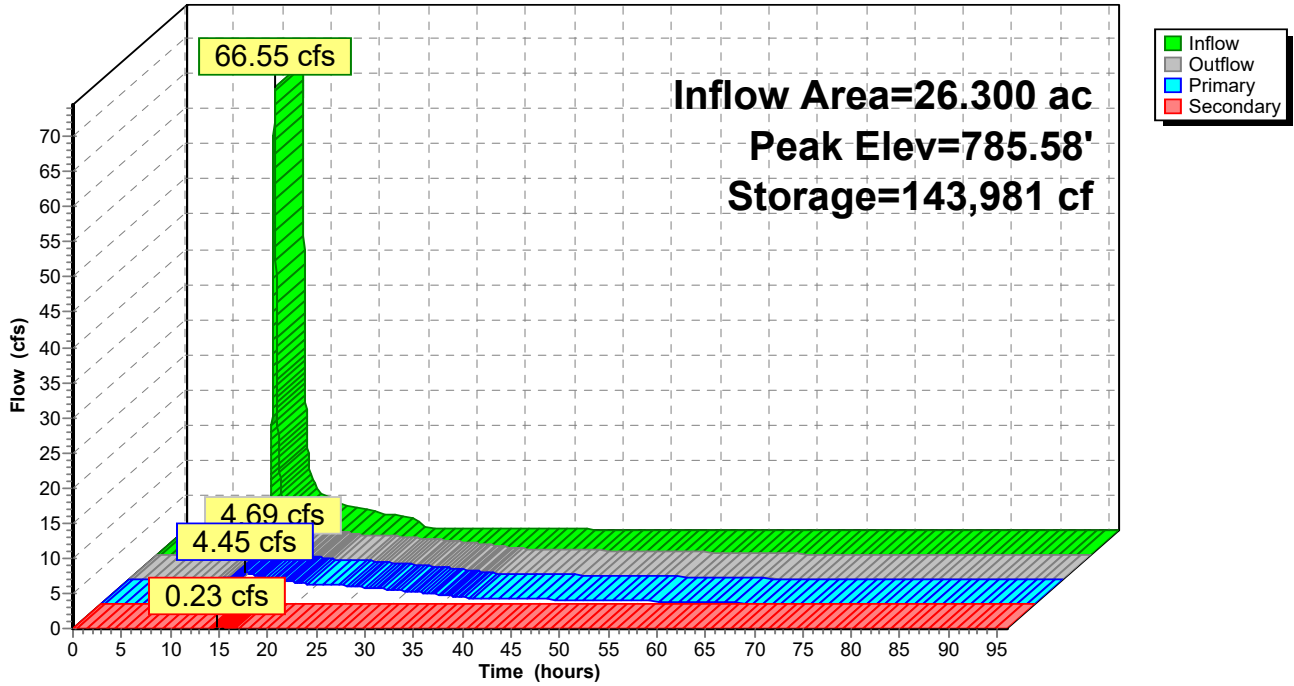
Type II 24-hr 25Yr. Rainfall=4.44"

Printed 3/21/2023

Page 81

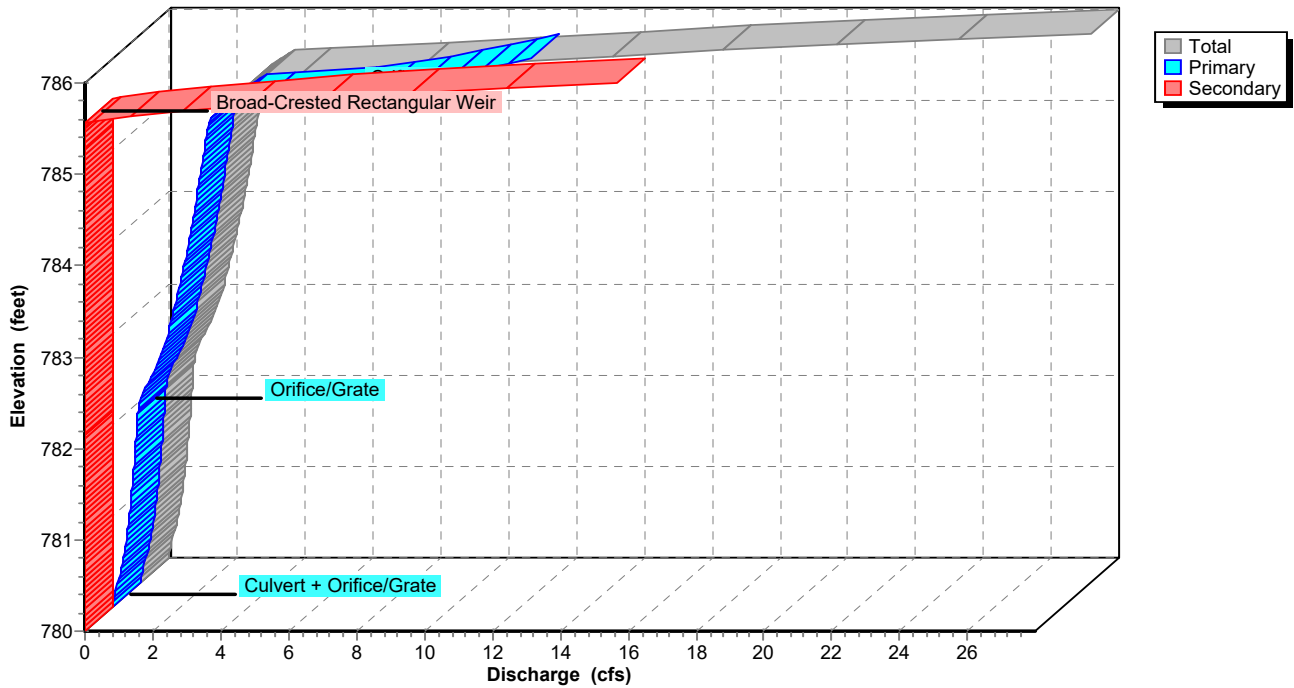
Pond 5P: SE Pond 2

Hydrograph



Pond 5P: SE Pond 2

Stage-Discharge



Crescent ponds

Prepared by E P Ferris & Associates, Inc

HydroCAD® 10.20-2g s/n 05053 © 2022 HydroCAD Software Solutions LLC

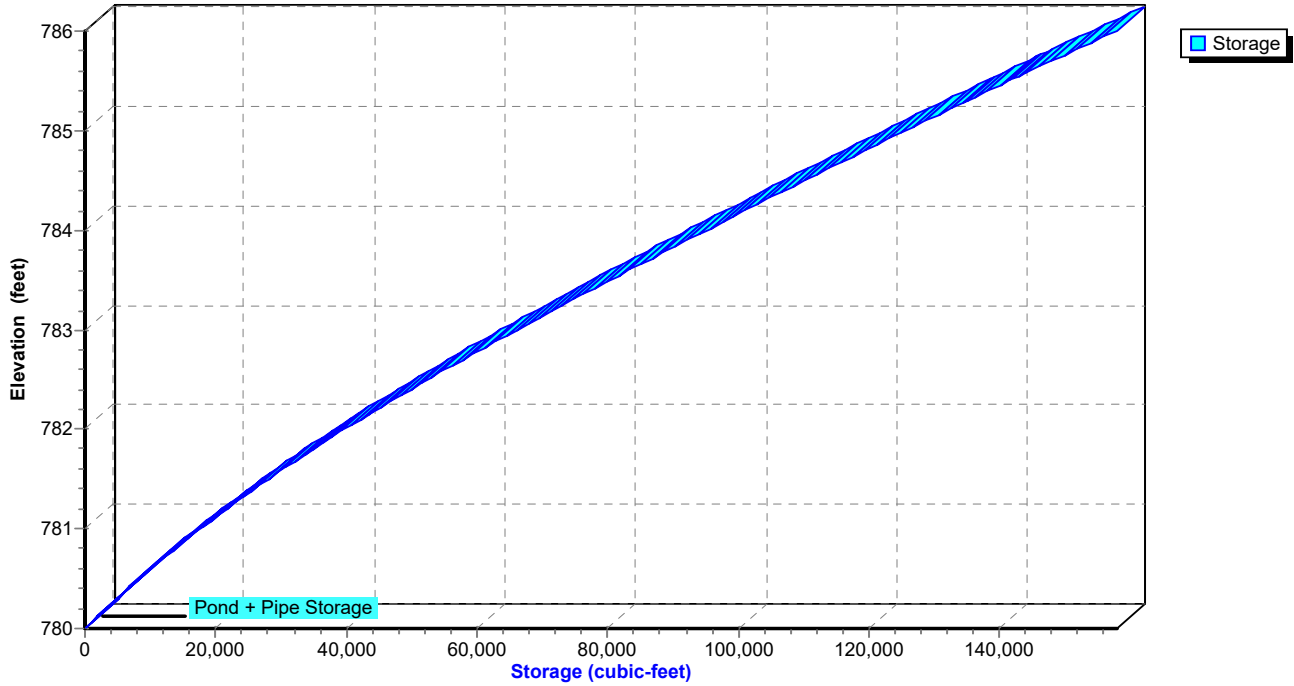
Type II 24-hr 25Yr. Rainfall=4.44"

Printed 3/21/2023

Page 82

Pond 5P: SE Pond 2

Stage-Area-Storage



Crescent ponds

Prepared by E P Ferris & Associates, Inc

HydroCAD® 10.20-2g s/n 05053 © 2022 HydroCAD Software Solutions LLC

Type II 24-hr 25Yr. Rainfall=4.44"

Printed 3/21/2023

Page 83

Summary for Pond 10P: SW Pond 3

Inflow Area = 13.200 ac, 85.64% Impervious, Inflow Depth = 3.54" for 25Yr. event
 Inflow = 57.65 cfs @ 12.06 hrs, Volume= 3.898 af
 Outflow = 5.93 cfs @ 12.68 hrs, Volume= 3.746 af, Atten= 90%, Lag= 36.8 min
 Primary = 5.93 cfs @ 12.68 hrs, Volume= 3.746 af
 Secondary = 0.00 cfs @ 0.00 hrs, Volume= 0.000 af

Routing by Stor-Ind method, Time Span= 0.00-96.00 hrs, dt= 0.01 hrs / 2
 Peak Elev= 786.13' @ 12.68 hrs Surf.Area= 33,977 sf Storage= 103,054 cf

Plug-Flow detention time= 652.8 min calculated for 3.746 af (96% of inflow)
 Center-of-Mass det. time= 629.4 min (1,420.9 - 791.6)

Volume	Invert	Avail.Storage	Storage Description
#1	783.00'	122,438 cf	Pond (Prismatic) Listed below (Recalc)
#2	780.00'	11,197 cf	36.0" Round 36" Pipe Storage L= 1,584.0' S= 0.0020 '/'
		133,635 cf	Total Available Storage

Elevation (feet)	Surf.Area (sq-ft)	Inc.Store (cubic-feet)	Cum.Store (cubic-feet)
783.00	24,677	0	0
787.00	36,542	122,438	122,438

Device	Routing	Invert	Outlet Devices
#1	Primary	783.00'	18.0" Round Culvert L= 75.0' CPP, projecting, no headwall, Ke= 0.900 Inlet / Outlet Invert= 783.00' / 782.00' S= 0.0133 '/ Cc= 0.900 n= 0.013, Flow Area= 1.77 sf
#2	Device 1	783.00'	5.0" Vert. Orifice/Grate C= 0.600 Limited to weir flow at low heads
#3	Device 1	784.40'	7.0" Vert. Orifice/Grate C= 0.600 Limited to weir flow at low heads
#4	Device 1	786.00'	1.5" x 5.0" Horiz. Orifice/Grate X 9.00 columns X 4 rows C= 0.600 Limited to weir flow at low heads
#5	Secondary	786.25'	10.0' long x 1.0' breadth Broad-Crested Rectangular Weir Head (feet) 0.20 0.40 0.60 0.80 1.00 1.20 1.40 1.60 1.80 2.00 2.50 3.00 Coef. (English) 2.69 2.72 2.75 2.85 2.98 3.08 3.20 3.28 3.31 3.30 3.31 3.32

Primary OutFlow Max=5.95 cfs @ 12.68 hrs HW=786.13' (Free Discharge)

- ↑ 1=Culvert (Passes 5.95 cfs of 10.37 cfs potential flow)
- ↑ 2=Orifice/Grate (Orifice Controls 1.12 cfs @ 8.23 fps)
- ↑ 3=Orifice/Grate (Orifice Controls 1.54 cfs @ 5.78 fps)
- ↑ 4=Orifice/Grate (Orifice Controls 3.29 cfs @ 1.75 fps)

Secondary OutFlow Max=0.00 cfs @ 0.00 hrs HW=780.00' (Free Discharge)

- ↑ 5=Broad-Crested Rectangular Weir (Controls 0.00 cfs)

Crescent ponds

Prepared by E P Ferris & Associates, Inc

HydroCAD® 10.20-2g s/n 05053 © 2022 HydroCAD Software Solutions LLC

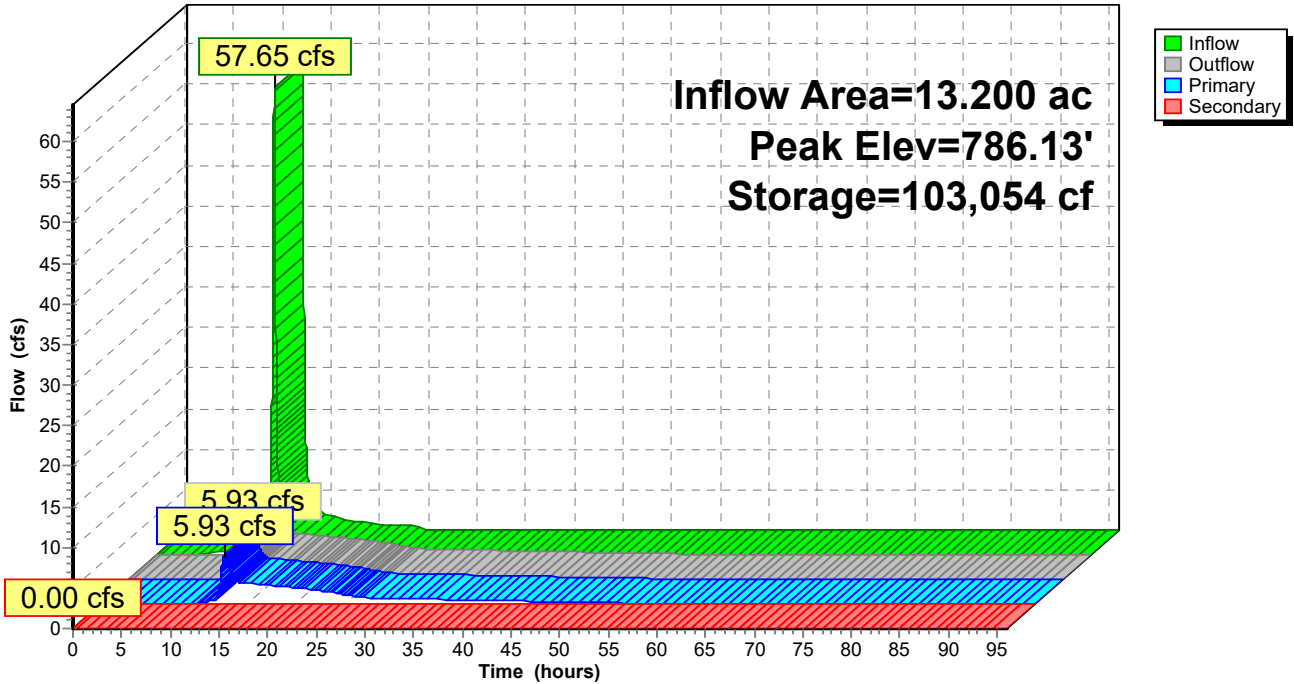
Type II 24-hr 25Yr. Rainfall=4.44"

Printed 3/21/2023

Page 84

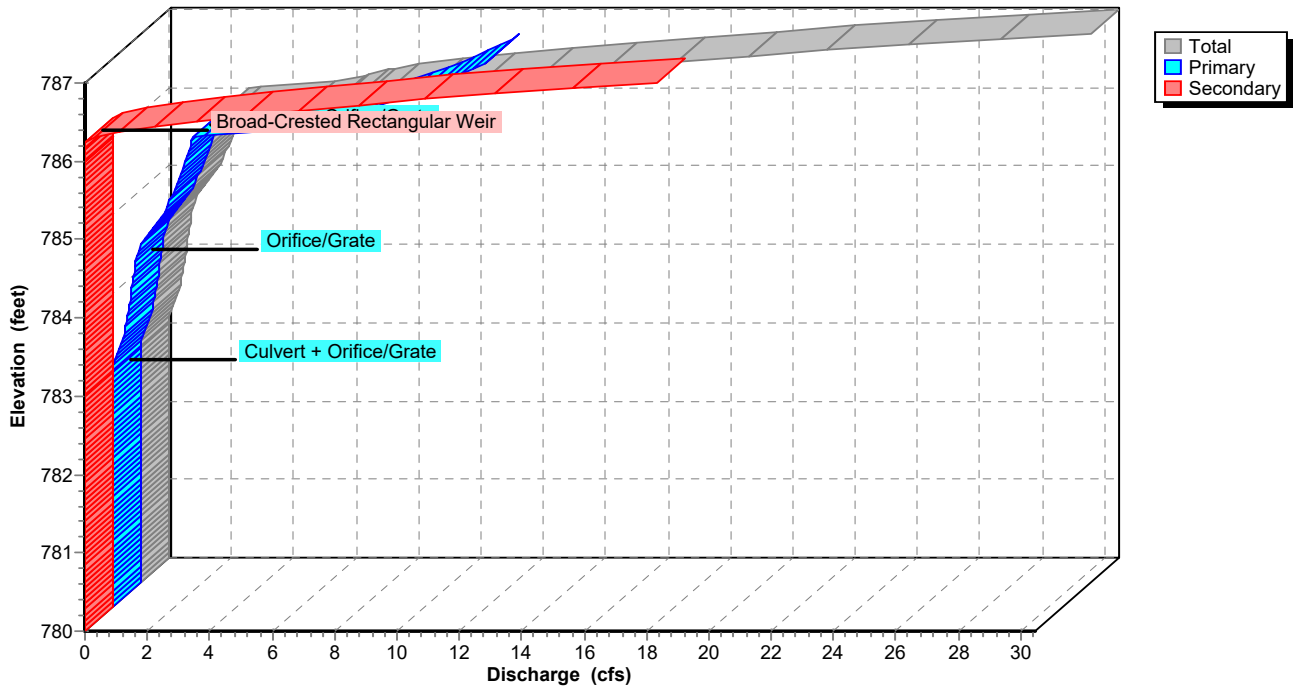
Pond 10P: SW Pond 3

Hydrograph



Pond 10P: SW Pond 3

Stage-Discharge



Crescent ponds

Prepared by E P Ferris & Associates, Inc

HydroCAD® 10.20-2g s/n 05053 © 2022 HydroCAD Software Solutions LLC

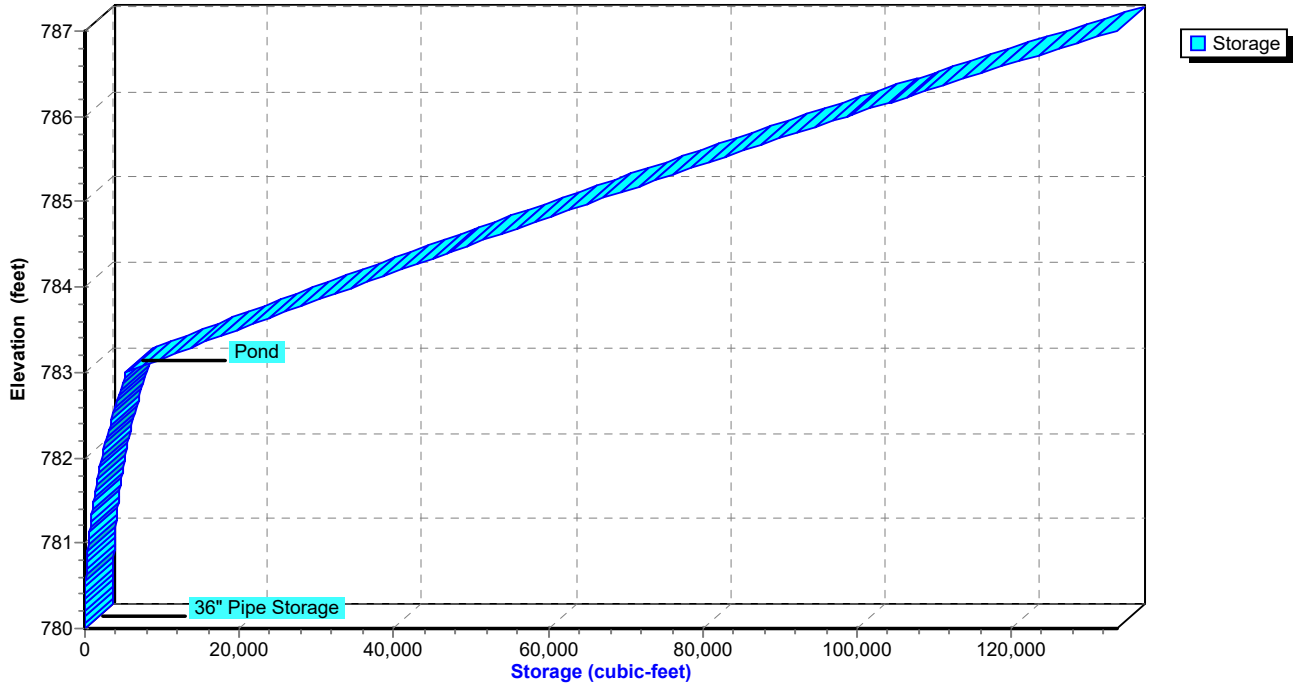
Type II 24-hr 25Yr. Rainfall=4.44"

Printed 3/21/2023

Page 85

Pond 10P: SW Pond 3

Stage-Area-Storage



Crescent ponds

Prepared by E P Ferris & Associates, Inc

HydroCAD® 10.20-2g s/n 05053 © 2022 HydroCAD Software Solutions LLC

Type II 24-hr 25Yr. Rainfall=4.44"

Printed 3/21/2023

Page 86

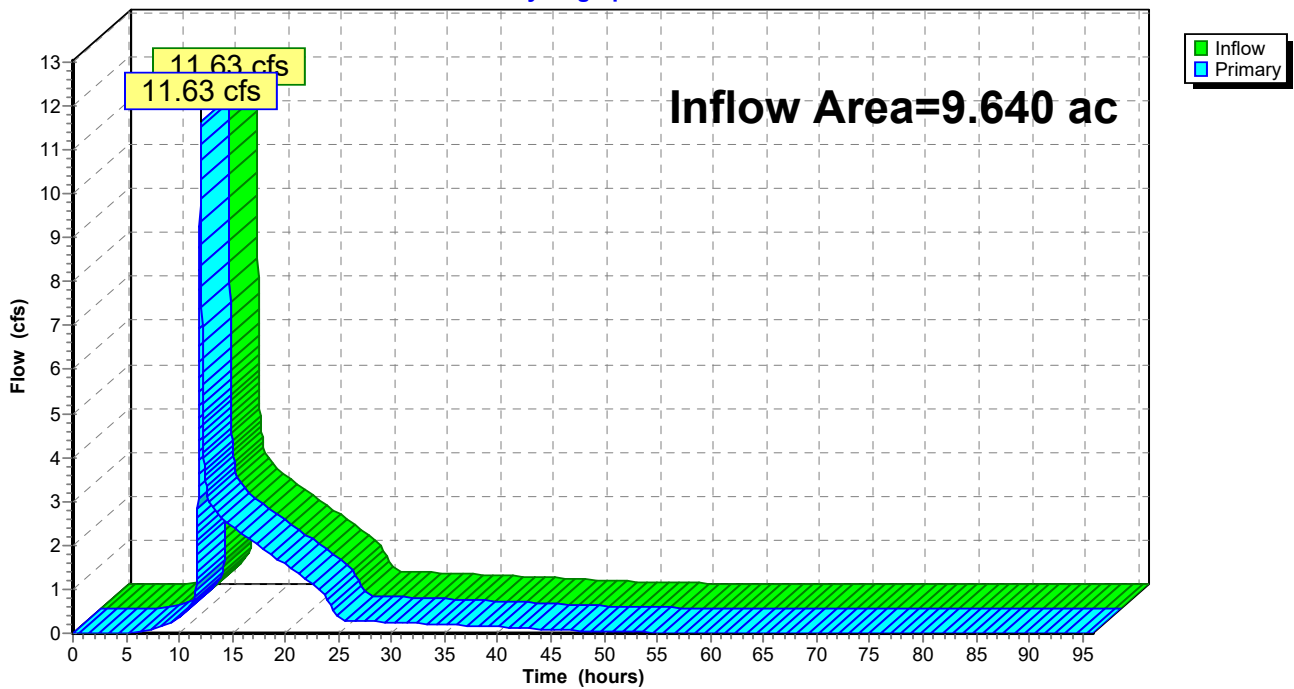
Summary for Link 7L: (new Link)

Inflow Area = 9.640 ac, 64.21% Impervious, Inflow Depth > 3.39" for 25Yr. event
Inflow = 11.63 cfs @ 12.03 hrs, Volume= 2.724 af
Primary = 11.63 cfs @ 12.03 hrs, Volume= 2.724 af, Atten= 0%, Lag= 0.0 min
Routed to Pond 5P : SE Pond 2

Primary outflow = Inflow, Time Span= 0.00-96.00 hrs, dt= 0.01 hrs

Link 7L: (new Link)

Hydrograph



Crescent ponds

Prepared by E P Ferris & Associates, Inc

HydroCAD® 10.20-2g s/n 05053 © 2022 HydroCAD Software Solutions LLC

Type II 24-hr 50Yr. Rainfall=5.02"

Printed 3/21/2023

Page 87

Summary for Subcatchment 1S: PreDeveloped Ortho One

Runoff = 28.71 cfs @ 12.02 hrs, Volume= 1.551 af, Depth= 2.47"

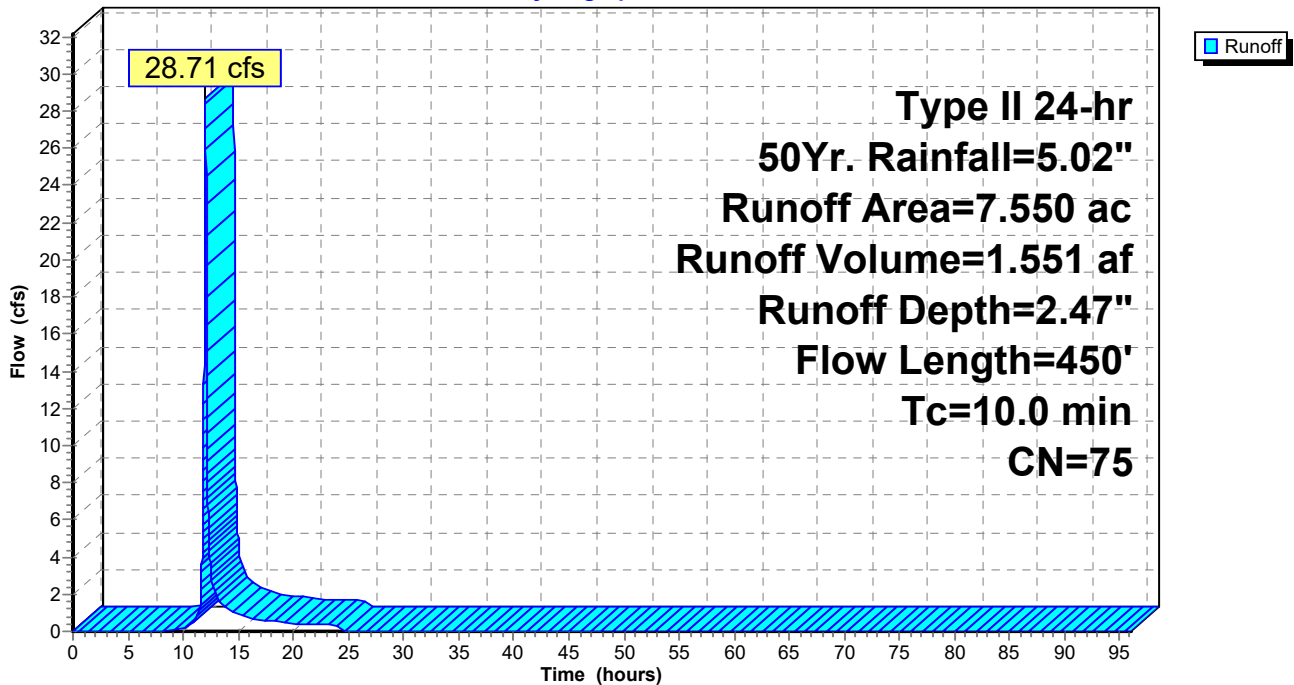
Runoff by SCS TR-20 method, UH=SCS, Weighted-CN, Time Span= 0.00-96.00 hrs, dt= 0.01 hrs
Type II 24-hr 50Yr. Rainfall=5.02"

Area (ac)	CN	Description
7.550	75	Row crops, SR + CR, Good, HSG B
7.550		100.00% Pervious Area

Tc (min)	Length (feet)	Slope (ft/ft)	Velocity (ft/sec)	Capacity (cfs)	Description
3.8	100	0.0300	0.44		Sheet Flow, Fallow n= 0.050 P2= 2.63"
6.2	350	0.0110	0.94		Shallow Concentrated Flow, Cultivated Straight Rows Kv= 9.0 fps
10.0	450	Total			

Subcatchment 1S: PreDeveloped Ortho One

Hydrograph



Crescent ponds

Prepared by E P Ferris & Associates, Inc

HydroCAD® 10.20-2g s/n 05053 © 2022 HydroCAD Software Solutions LLC

Type II 24-hr 50Yr. Rainfall=5.02"

Printed 3/21/2023

Page 88

Summary for Subcatchment 2S: Developed Ortho One

Runoff = 46.64 cfs @ 11.99 hrs, Volume= 2.518 af, Depth= 4.00"
 Routed to Pond 3P : Ortho 1 Pond

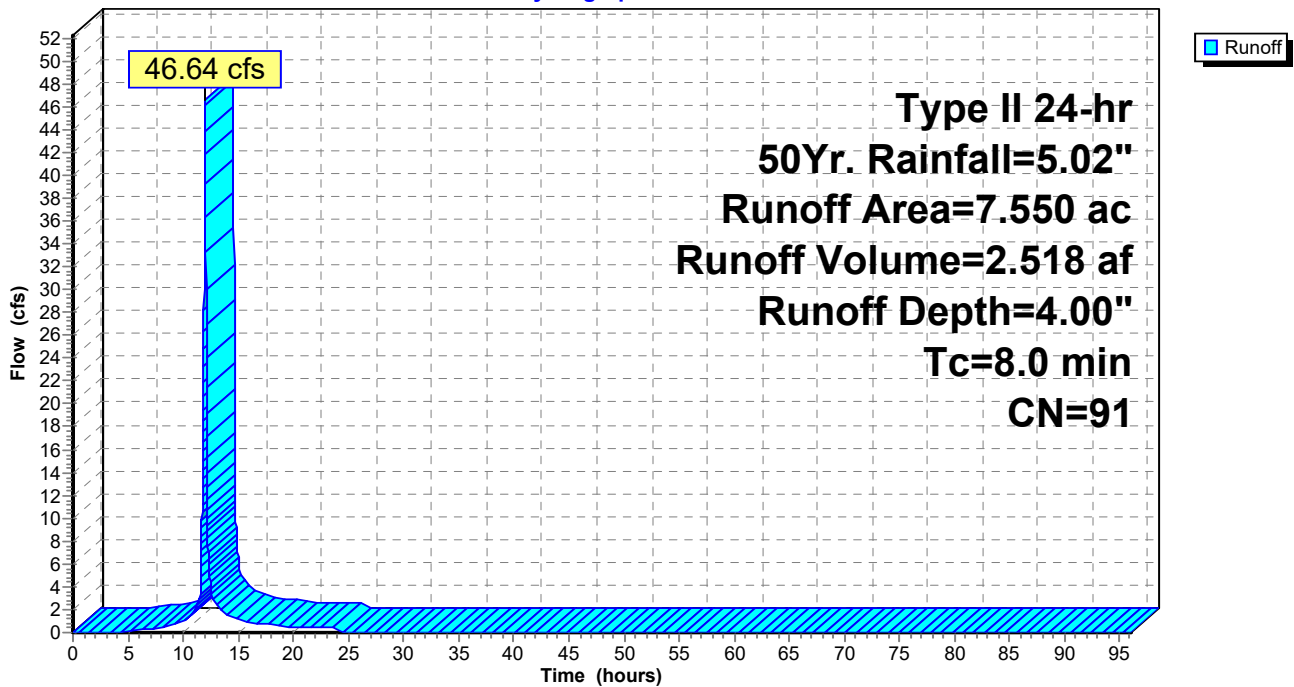
Runoff by SCS TR-20 method, UH=SCS, Weighted-CN, Time Span= 0.00-96.00 hrs, dt= 0.01 hrs
 Type II 24-hr 50Yr. Rainfall=5.02"

Area (ac)	CN	Description
4.620	98	Unconnected pavement, HSG D
2.930	80	>75% Grass cover, Good, HSG D
7.550	91	Weighted Average
2.930		38.81% Pervious Area
4.620		61.19% Impervious Area
4.620		100.00% Unconnected

Tc (min)	Length (feet)	Slope (ft/ft)	Velocity (ft/sec)	Capacity (cfs)	Description
8.0					Direct Entry, Direct

Subcatchment 2S: Developed Ortho One

Hydrograph



Crescent ponds

Prepared by E P Ferris & Associates, Inc

HydroCAD® 10.20-2g s/n 05053 © 2022 HydroCAD Software Solutions LLC

Type II 24-hr 50Yr. Rainfall=5.02"

Printed 3/21/2023

Page 89

Summary for Subcatchment 3S: PreDeveloped Residential Ortho One, Roadway

Runoff = 54.82 cfs @ 12.12 hrs, Volume= 4.069 af, Depth= 1.89"

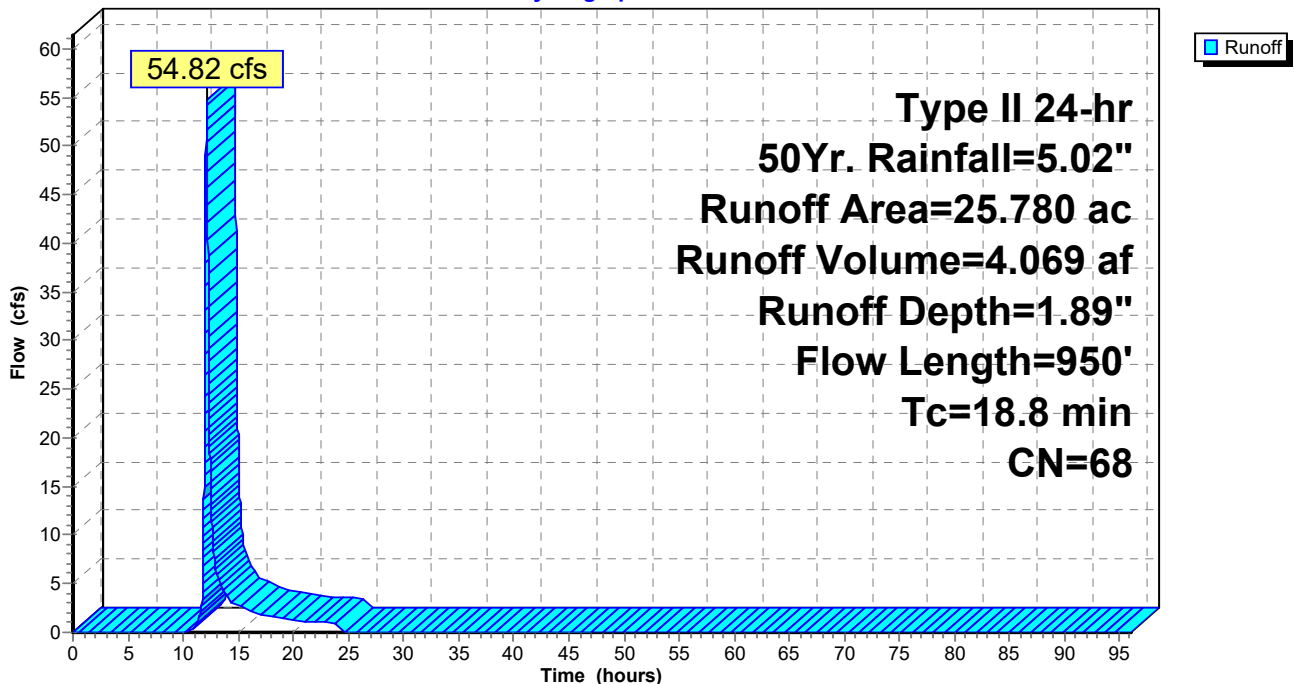
Runoff by SCS TR-20 method, UH=SCS, Weighted-CN, Time Span= 0.00-96.00 hrs, dt= 0.01 hrs
Type II 24-hr 50Yr. Rainfall=5.02"

Area (ac)	CN	Description
7.400	75	Row crops, SR + CR, Good, HSG B
18.380	65	Woods/grass comb., Fair, HSG B
25.780	68	Weighted Average
25.780		100.00% Pervious Area

Tc (min)	Length (feet)	Slope (ft/ft)	Velocity (ft/sec)	Capacity (cfs)	Description
10.2	100	0.0300	0.16		Sheet Flow, Cultivated: Residue>20% n= 0.170 P2= 2.63"
8.6	850	0.0120	1.64		Shallow Concentrated Flow, Grassed Waterway Kv= 15.0 fps
18.8	950	Total			

Subcatchment 3S: PreDeveloped Residential Ortho One, Roadway

Hydrograph



Crescent ponds

Prepared by E P Ferris & Associates, Inc

HydroCAD® 10.20-2g s/n 05053 © 2022 HydroCAD Software Solutions LLC

Type II 24-hr 50Yr. Rainfall=5.02"

Printed 3/21/2023

Page 90

Summary for Subcatchment 4S: Developed Residential

Runoff = 66.77 cfs @ 12.09 hrs, Volume= 4.702 af, Depth= 3.39"
 Routed to Pond 5P : SE Pond 2

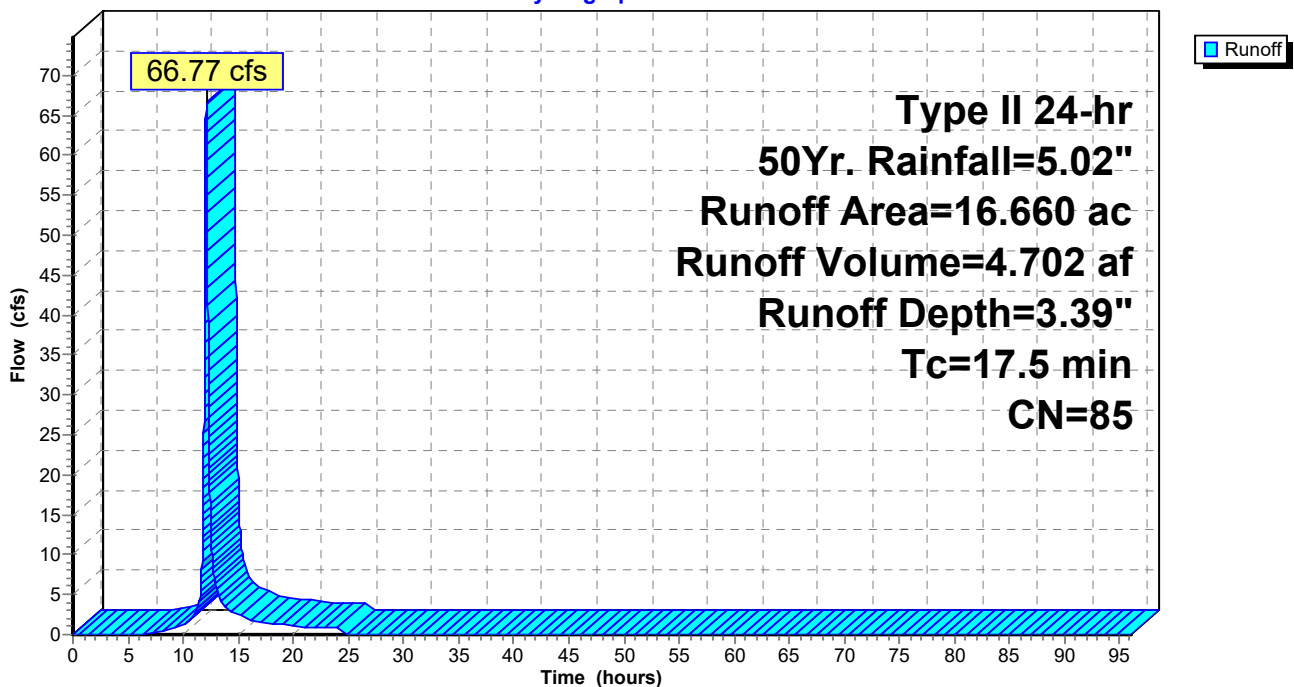
Runoff by SCS TR-20 method, UH=SCS, Weighted-CN, Time Span= 0.00-96.00 hrs, dt= 0.01 hrs
 Type II 24-hr 50Yr. Rainfall=5.02"

Area (ac)	CN	Description
10.740	98	Unconnected pavement, HSG B
5.920	61	>75% Grass cover, Good, HSG B
16.660	85	Weighted Average
5.920		35.53% Pervious Area
10.740		64.47% Impervious Area
10.740		100.00% Unconnected

Tc (min)	Length (feet)	Slope (ft/ft)	Velocity (ft/sec)	Capacity (cfs)	Description
17.5					Direct Entry, Direct

Subcatchment 4S: Developed Residential

Hydrograph



Crescent ponds

Prepared by E P Ferris & Associates, Inc

HydroCAD® 10.20-2g s/n 05053 © 2022 HydroCAD Software Solutions LLC

Type II 24-hr 50Yr. Rainfall=5.02"

Printed 3/21/2023

Page 91

Summary for Subcatchment 6S: Roadway

Runoff = 11.26 cfs @ 12.02 hrs, Volume= 0.660 af, Depth= 3.79"
 Routed to Link 7L : (new Link)

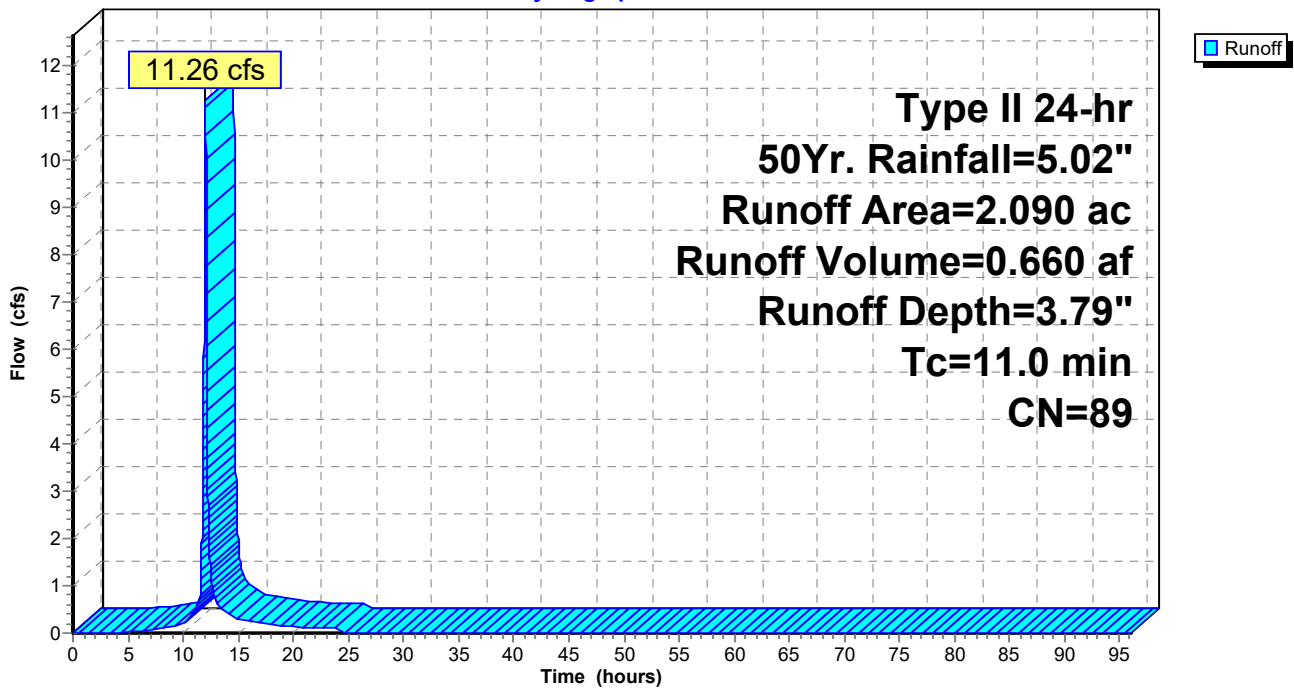
Runoff by SCS TR-20 method, UH=SCS, Weighted-CN, Time Span= 0.00-96.00 hrs, dt= 0.01 hrs
 Type II 24-hr 50Yr. Rainfall=5.02"

Area (ac)	CN	Description
1.570	98	Paved roads w/curbs & sewers, HSG B
0.520	61	>75% Grass cover, Good, HSG B
2.090	89	Weighted Average
0.520		24.88% Pervious Area
1.570		75.12% Impervious Area

Tc (min)	Length (feet)	Slope (ft/ft)	Velocity (ft/sec)	Capacity (cfs)	Description
11.0					Direct Entry, Direct

Subcatchment 6S: Roadway

Hydrograph



Crescent ponds

Prepared by E P Ferris & Associates, Inc

HydroCAD® 10.20-2g s/n 05053 © 2022 HydroCAD Software Solutions LLC

Type II 24-hr 50Yr. Rainfall=5.02"

Printed 3/21/2023

Page 92

Summary for Subcatchment 8S: PreDeveloped Commercial

Runoff = 35.77 cfs @ 12.13 hrs, Volume= 2.712 af, Depth= 2.47"

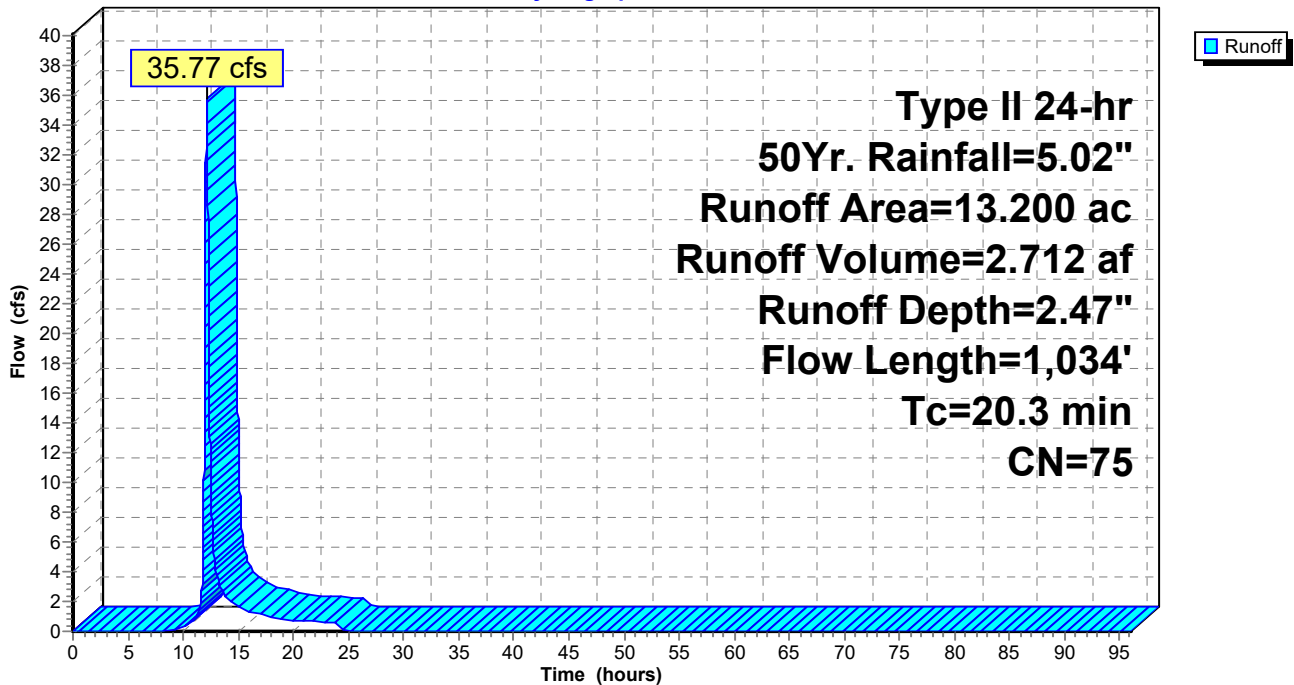
Runoff by SCS TR-20 method, UH=SCS, Weighted-CN, Time Span= 0.00-96.00 hrs, dt= 0.01 hrs
Type II 24-hr 50Yr. Rainfall=5.02"

Area (ac)	CN	Description
13.200	75	Row crops, SR + CR, Good, HSG B
13.200		100.00% Pervious Area

Tc (min)	Length (feet)	Slope (ft/ft)	Velocity (ft/sec)	Capacity (cfs)	Description
3.8	100	0.0300	0.44		Sheet Flow, Fallow n= 0.050 P2= 2.63"
16.5	934	0.0110	0.94		Shallow Concentrated Flow, Cultivated Straight Rows Kv= 9.0 fps
20.3	1,034	Total			

Subcatchment 8S: PreDeveloped Commercial

Hydrograph



Crescent ponds

Prepared by E P Ferris & Associates, Inc

HydroCAD® 10.20-2g s/n 05053 © 2022 HydroCAD Software Solutions LLC

Type II 24-hr 50Yr. Rainfall=5.02"

Printed 3/21/2023

Page 93

Summary for Subcatchment 9S: Developed Commercial Lots

Runoff = 66.29 cfs @ 12.06 hrs, Volume= 4.520 af, Depth= 4.11"
 Routed to Pond 10P : SW Pond 3

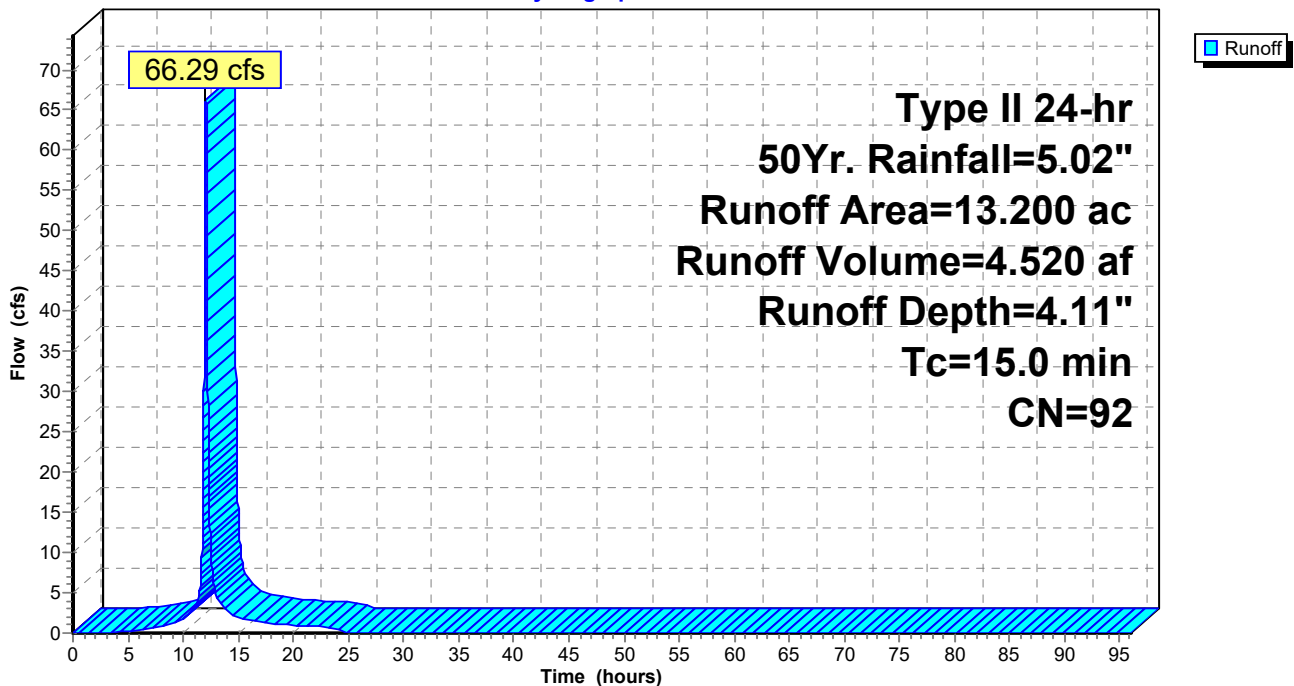
Runoff by SCS TR-20 method, UH=SCS, Weighted-CN, Time Span= 0.00-96.00 hrs, dt= 0.01 hrs
 Type II 24-hr 50Yr. Rainfall=5.02"

Area (ac)	CN	Description
12.640	92	Urban commercial, 85% imp, HSG B
0.560	98	Water Surface, HSG B
13.200	92	Weighted Average
1.896		14.36% Pervious Area
11.304		85.64% Impervious Area

Tc (min)	Length (feet)	Slope (ft/ft)	Velocity (ft/sec)	Capacity (cfs)	Description
15.0					Direct Entry, Direct

Subcatchment 9S: Developed Commercial Lots

Hydrograph



Crescent ponds

Prepared by E P Ferris & Associates, Inc

HydroCAD® 10.20-2g s/n 05053 © 2022 HydroCAD Software Solutions LLC

Type II 24-hr 50Yr. Rainfall=5.02"

Printed 3/21/2023

Page 94

Summary for Pond 3P: Ortho 1 Pond

Inflow Area = 7.550 ac, 61.19% Impervious, Inflow Depth = 4.00" for 50Yr. event
 Inflow = 46.64 cfs @ 11.99 hrs, Volume= 2.518 af
 Outflow = 5.47 cfs @ 12.35 hrs, Volume= 2.513 af, Atten= 88%, Lag= 21.8 min
 Primary = 5.47 cfs @ 12.35 hrs, Volume= 2.513 af
 Routed to Link 7L : (new Link)
 Secondary = 0.00 cfs @ 0.00 hrs, Volume= 0.000 af

Routing by Stor-Ind method, Time Span= 0.00-96.00 hrs, dt= 0.01 hrs / 2
 Peak Elev= 788.86' @ 12.35 hrs Surf.Area= 20,503 sf Storage= 61,231 cf

Plug-Flow detention time= 401.4 min calculated for 2.513 af (100% of inflow)
 Center-of-Mass det. time= 400.8 min (1,186.0 - 785.3)

Volume	Invert	Avail.Storage	Storage Description
#1	785.00'	72,318 cf	Pond (Prismatic) Listed below (Recalc)
#2	785.00'	2,386 cf	18.0" Round 18" Pipe Storage L= 1,350.0' S= 0.0020 '/'
		74,704 cf	Total Available Storage

Elevation (feet)	Surf.Area (sq-ft)	Inc.Store (cubic-feet)	Cum.Store (cubic-feet)
785.00	10,125	0	0
789.00	20,717	61,684	61,684
789.50	21,819	10,634	72,318

Device	Routing	Invert	Outlet Devices
#1	Primary	785.00'	15.0" Round Culvert L= 45.0' CPP, square edge headwall, Ke= 0.500 Inlet / Outlet Invert= 785.00' / 784.00' S= 0.0222 '/' Cc= 0.900 n= 0.013, Flow Area= 1.23 sf
#2	Device 1	785.00'	3.2" Vert. Orifice/Grate C= 0.600 Limited to weir flow at low heads
#3	Device 1	786.30'	6.0" x 6.0" Horiz. Orifice/Grate C= 0.600 Limited to weir flow at low heads
#4	Device 1	788.75'	1.5" x 5.0" Horiz. Orifice/Grate X 9.00 columns X 4 rows C= 0.600 Limited to weir flow at low heads
#5	Secondary	789.25'	10.0' long x 4.0' breadth Broad-Crested Rectangular Weir Head (feet) 0.20 0.40 0.60 0.80 1.00 1.20 1.40 1.60 1.80 2.00 2.50 3.00 3.50 4.00 4.50 5.00 5.50 Coef. (English) 2.38 2.54 2.69 2.68 2.67 2.67 2.65 2.66 2.66 2.68 2.72 2.73 2.76 2.79 2.88 3.07 3.32

Primary OutFlow Max=5.48 cfs @ 12.35 hrs HW=788.86' (Free Discharge)

- ↑ 1=Culvert (Passes 5.48 cfs of 10.63 cfs potential flow)
- ↑ 2=Orifice/Grate (Orifice Controls 0.52 cfs @ 9.30 fps)
- ↑ 3=Orifice/Grate (Orifice Controls 1.93 cfs @ 7.71 fps)
- ↑ 4=Orifice/Grate (Orifice Controls 3.03 cfs @ 1.62 fps)

Secondary OutFlow Max=0.00 cfs @ 0.00 hrs HW=785.00' (Free Discharge)

- ↑ 5=Broad-Crested Rectangular Weir (Controls 0.00 cfs)

Crescent ponds

Prepared by E P Ferris & Associates, Inc

HydroCAD® 10.20-2g s/n 05053 © 2022 HydroCAD Software Solutions LLC

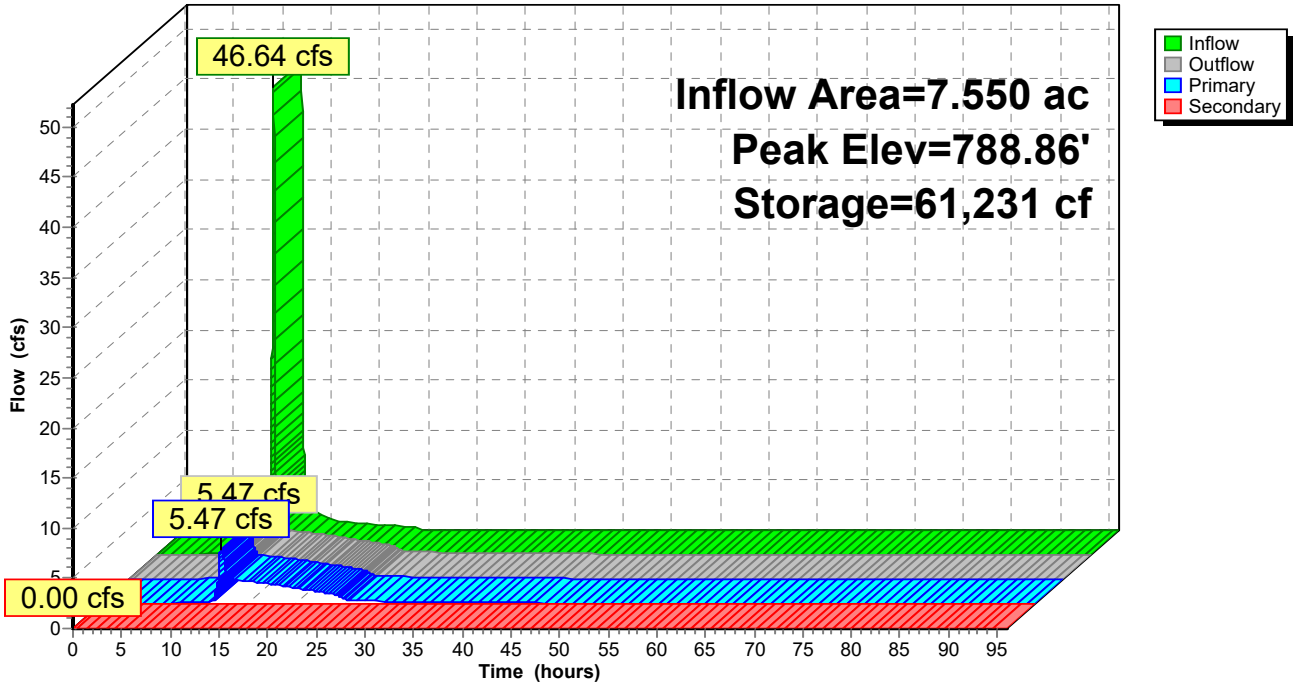
Type II 24-hr 50Yr. Rainfall=5.02"

Printed 3/21/2023

Page 95

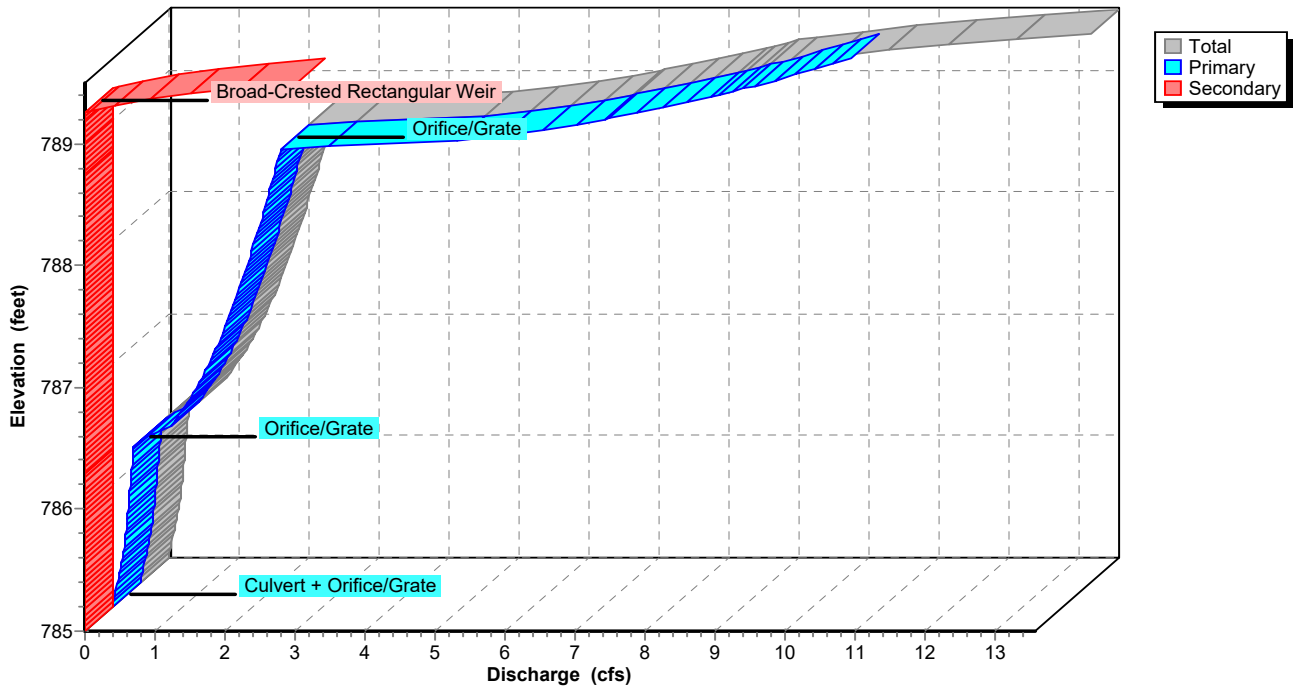
Pond 3P: Ortho 1 Pond

Hydrograph



Pond 3P: Ortho 1 Pond

Stage-Discharge



Crescent ponds

Prepared by E P Ferris & Associates, Inc

HydroCAD® 10.20-2g s/n 05053 © 2022 HydroCAD Software Solutions LLC

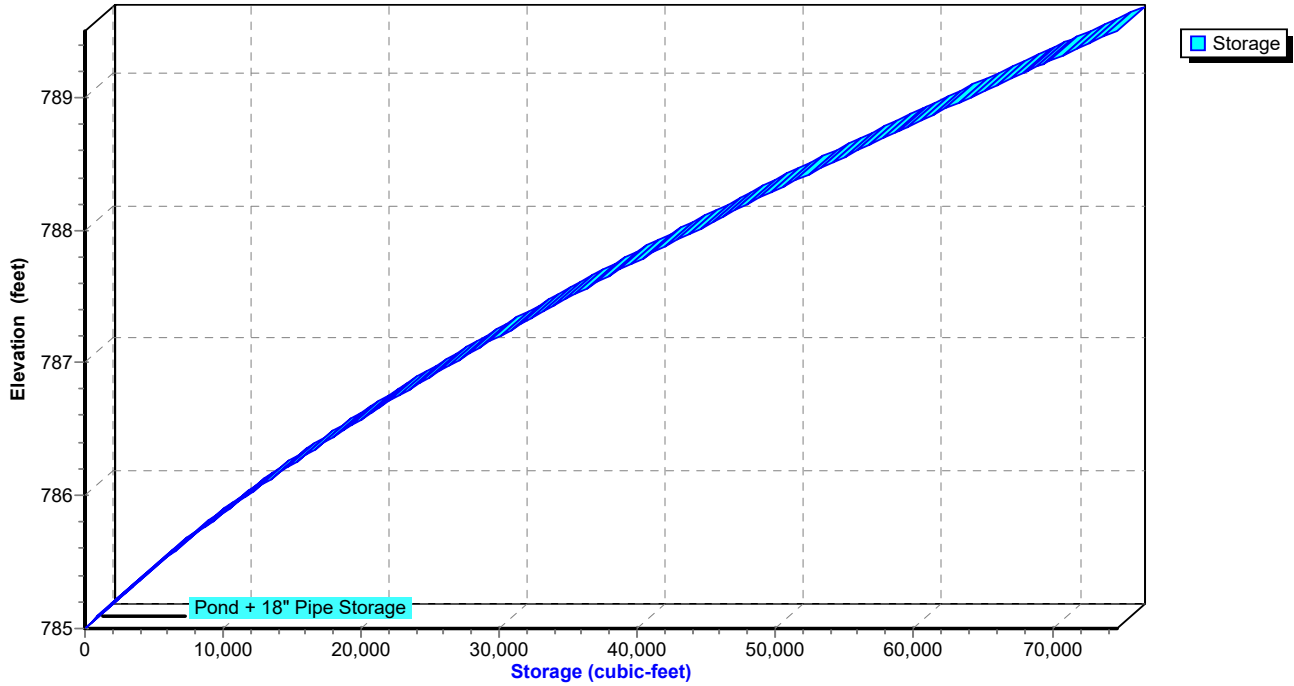
Type II 24-hr 50Yr. Rainfall=5.02"

Printed 3/21/2023

Page 96

Pond 3P: Ortho 1 Pond

Stage-Area-Storage



Crescent ponds

Prepared by E P Ferris & Associates, Inc

HydroCAD® 10.20-2g s/n 05053 © 2022 HydroCAD Software Solutions LLC

Type II 24-hr 50Yr. Rainfall=5.02"

Printed 3/21/2023

Page 97

Summary for Pond 5P: SE Pond 2

Inflow Area = 26.300 ac, 64.37% Impervious, Inflow Depth = 3.59" for 50Yr. event
 Inflow = 78.28 cfs @ 12.08 hrs, Volume= 7.875 af
 Outflow = 11.92 cfs @ 12.76 hrs, Volume= 7.857 af, Atten= 85%, Lag= 41.0 min
 Primary = 8.42 cfs @ 12.76 hrs, Volume= 7.557 af
 Secondary = 3.50 cfs @ 12.76 hrs, Volume= 0.299 af

Routing by Stor-Ind method, Time Span= 0.00-96.00 hrs, dt= 0.01 hrs
 Peak Elev= 785.72' @ 12.76 hrs Surf.Area= 32,997 sf Storage= 148,638 cf

Plug-Flow detention time= 624.2 min calculated for 7.857 af (100% of inflow)
 Center-of-Mass det. time= 616.8 min (1,548.6 - 931.8)

Volume	Invert	Avail.Storage	Storage Description
#1	780.00'	148,404 cf	Pond (Prismatic) Listed below (Recalc)
#2	780.00'	9,621 cf	42.0" Round Pipe Storage L= 1,000.0' S= 0.0020 '/'
		158,025 cf	Total Available Storage

Elevation (feet)	Surf.Area (sq-ft)	Inc.Store (cubic-feet)	Cum.Store (cubic-feet)
780.00	15,618	0	0
786.00	33,850	148,404	148,404

Device	Routing	Invert	Outlet Devices
#1	Primary	780.00'	24.0" Round Culvert L= 100.0' CPP, projecting, no headwall, Ke= 0.900 Inlet / Outlet Invert= 780.00' / 779.75' S= 0.0025 '/ Cc= 0.900 n= 0.013, Flow Area= 3.14 sf
#2	Device 1	780.00'	4.5" Vert. Orifice/Grate C= 0.600 Limited to weir flow at low heads
#3	Device 1	782.15'	6.0" Vert. Orifice/Grate C= 0.600 Limited to weir flow at low heads
#4	Device 1	785.30'	24.0" W x 6.0" H Vert. Orifice/Grate C= 0.600 Limited to weir flow at low heads
#5	Device 1	785.55'	1.5" x 5.0" Horiz. Orifice/Grate X 9.00 columns X 4 rows C= 0.600 Limited to weir flow at low heads
#6	Secondary	785.55'	20.0' long x 10.0' breadth Broad-Crested Rectangular Weir Head (feet) 0.20 0.40 0.60 0.80 1.00 1.20 1.40 1.60 Coef. (English) 2.49 2.56 2.70 2.69 2.68 2.69 2.67 2.64

Primary OutFlow Max=8.43 cfs @ 12.76 hrs HW=785.72' (Free Discharge)

- ↑ **1=Culvert** (Passes 8.43 cfs of 25.94 cfs potential flow)
- ↑ **2=Orifice/Grate** (Orifice Controls 1.25 cfs @ 11.32 fps)
- ↑ **3=Orifice/Grate** (Orifice Controls 1.72 cfs @ 8.77 fps)
- ↑ **4=Orifice/Grate** (Orifice Controls 1.74 cfs @ 2.08 fps)
- ↑ **5=Orifice/Grate** (Orifice Controls 3.71 cfs @ 1.98 fps)

Secondary OutFlow Max=3.46 cfs @ 12.76 hrs HW=785.72' (Free Discharge)

- ↑ **6=Broad-Crested Rectangular Weir** (Weir Controls 3.46 cfs @ 1.02 fps)

Crescent ponds

Prepared by E P Ferris & Associates, Inc

HydroCAD® 10.20-2g s/n 05053 © 2022 HydroCAD Software Solutions LLC

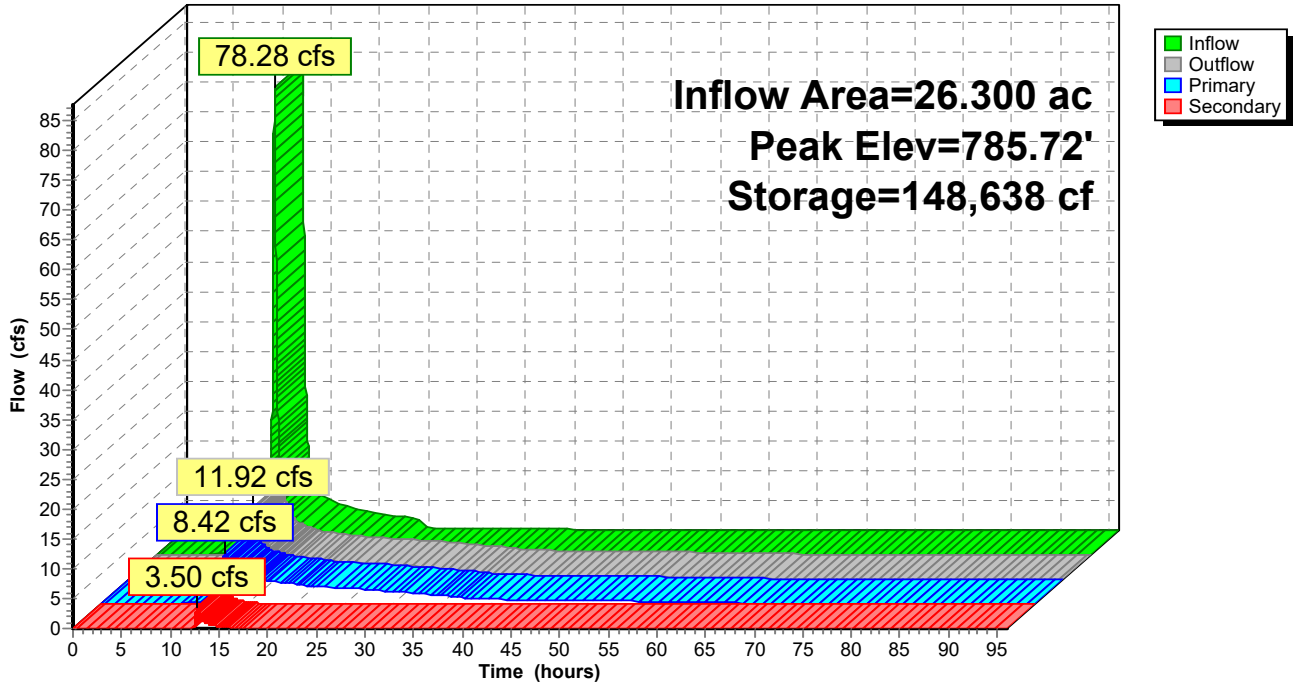
Type II 24-hr 50Yr. Rainfall=5.02"

Printed 3/21/2023

Page 98

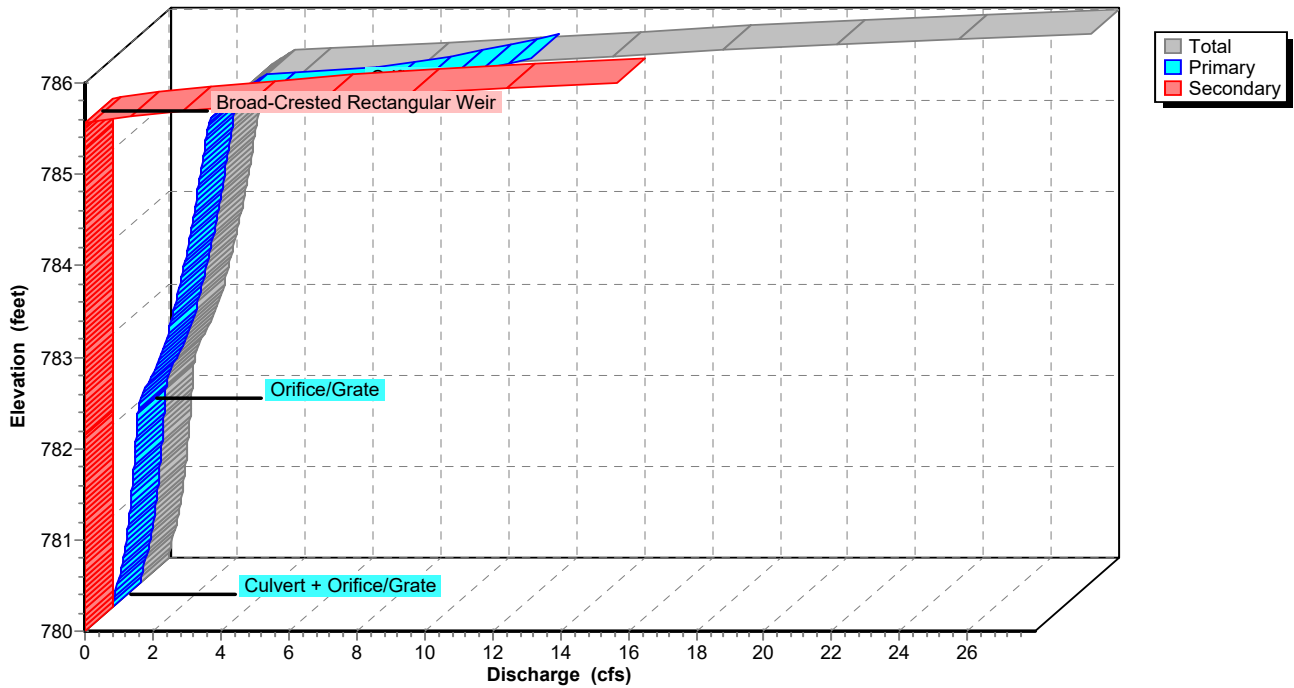
Pond 5P: SE Pond 2

Hydrograph



Pond 5P: SE Pond 2

Stage-Discharge



Crescent ponds

Prepared by E P Ferris & Associates, Inc

HydroCAD® 10.20-2g s/n 05053 © 2022 HydroCAD Software Solutions LLC

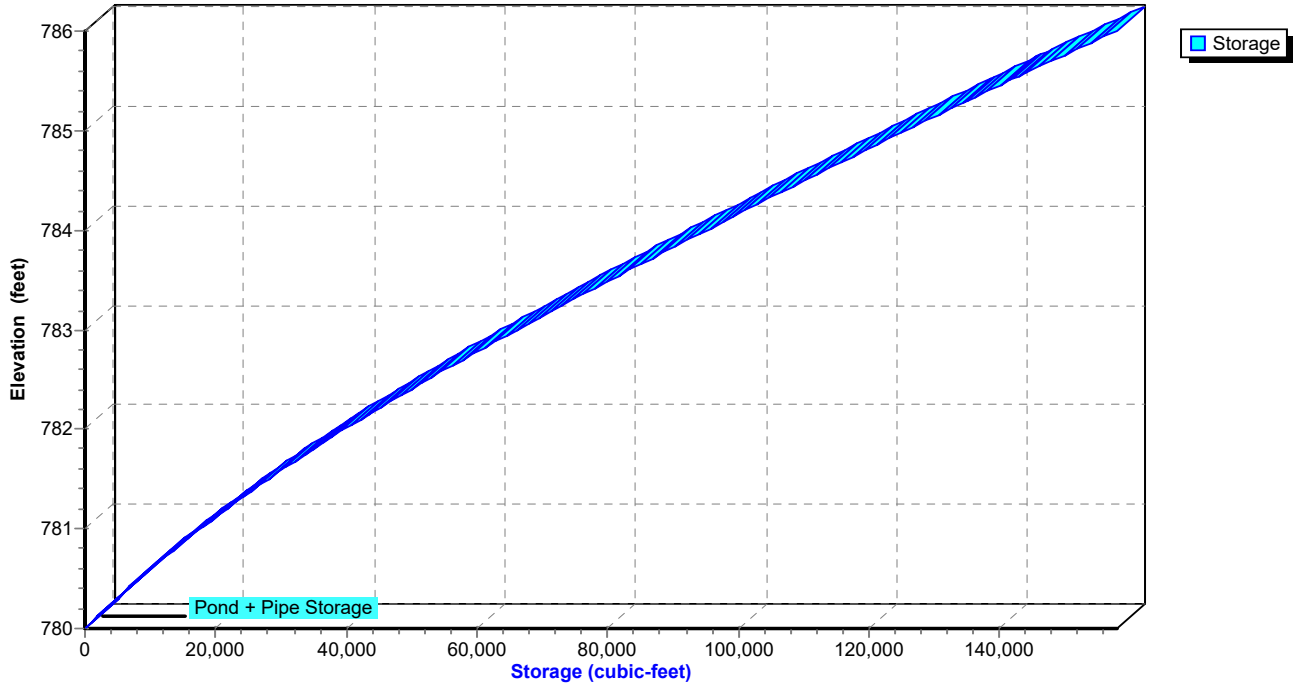
Type II 24-hr 50Yr. Rainfall=5.02"

Printed 3/21/2023

Page 99

Pond 5P: SE Pond 2

Stage-Area-Storage



Crescent ponds

Prepared by E P Ferris & Associates, Inc

HydroCAD® 10.20-2g s/n 05053 © 2022 HydroCAD Software Solutions LLC

Type II 24-hr 50Yr. Rainfall=5.02"

Printed 3/21/2023

Page 100

Summary for Pond 10P: SW Pond 3

Inflow Area = 13.200 ac, 85.64% Impervious, Inflow Depth = 4.11" for 50Yr. event
 Inflow = 66.29 cfs @ 12.06 hrs, Volume= 4.520 af
 Outflow = 10.73 cfs @ 12.49 hrs, Volume= 4.367 af, Atten= 84%, Lag= 25.3 min
 Primary = 8.75 cfs @ 12.49 hrs, Volume= 4.295 af
 Secondary = 1.98 cfs @ 12.49 hrs, Volume= 0.072 af

Routing by Stor-Ind method, Time Span= 0.00-96.00 hrs, dt= 0.01 hrs / 2
 Peak Elev= 786.42' @ 12.49 hrs Surf.Area= 34,834 sf Storage= 113,090 cf

Plug-Flow detention time= 585.9 min calculated for 4.367 af (97% of inflow)
 Center-of-Mass det. time= 565.3 min (1,352.9 - 787.6)

Volume	Invert	Avail.Storage	Storage Description
#1	783.00'	122,438 cf	Pond (Prismatic) Listed below (Recalc)
#2	780.00'	11,197 cf	36.0" Round 36" Pipe Storage L= 1,584.0' S= 0.0020 '/'
		133,635 cf	Total Available Storage

Elevation (feet)	Surf.Area (sq-ft)	Inc.Store (cubic-feet)	Cum.Store (cubic-feet)
783.00	24,677	0	0
787.00	36,542	122,438	122,438

Device	Routing	Invert	Outlet Devices
#1	Primary	783.00'	18.0" Round Culvert L= 75.0' CPP, projecting, no headwall, Ke= 0.900 Inlet / Outlet Invert= 783.00' / 782.00' S= 0.0133 '/ Cc= 0.900 n= 0.013, Flow Area= 1.77 sf
#2	Device 1	783.00'	5.0" Vert. Orifice/Grate C= 0.600 Limited to weir flow at low heads
#3	Device 1	784.40'	7.0" Vert. Orifice/Grate C= 0.600 Limited to weir flow at low heads
#4	Device 1	786.00'	1.5" x 5.0" Horiz. Orifice/Grate X 9.00 columns X 4 rows C= 0.600 Limited to weir flow at low heads
#5	Secondary	786.25'	10.0' long x 1.0' breadth Broad-Crested Rectangular Weir Head (feet) 0.20 0.40 0.60 0.80 1.00 1.20 1.40 1.60 1.80 2.00 2.50 3.00 Coef. (English) 2.69 2.72 2.75 2.85 2.98 3.08 3.20 3.28 3.31 3.30 3.31 3.32

Primary OutFlow Max=8.75 cfs @ 12.49 hrs HW=786.42' (Free Discharge)

- 1=Culvert (Passes 8.75 cfs of 10.99 cfs potential flow)
- 2=Orifice/Grate (Orifice Controls 1.18 cfs @ 8.63 fps)
- 3=Orifice/Grate (Orifice Controls 1.69 cfs @ 6.34 fps)
- 4=Orifice/Grate (Orifice Controls 5.88 cfs @ 3.14 fps)

Secondary OutFlow Max=1.96 cfs @ 12.49 hrs HW=786.42' (Free Discharge)

- 5=Broad-Crested Rectangular Weir (Weir Controls 1.96 cfs @ 1.12 fps)

Crescent ponds

Prepared by E P Ferris & Associates, Inc

HydroCAD® 10.20-2g s/n 05053 © 2022 HydroCAD Software Solutions LLC

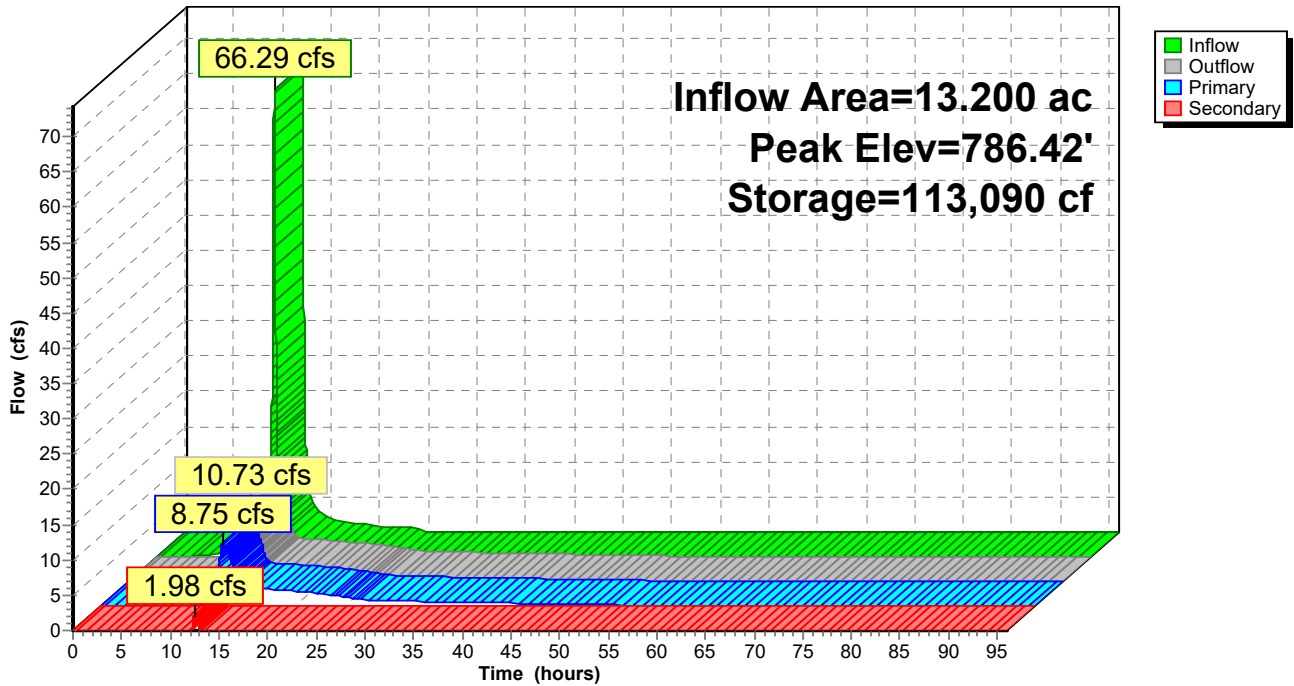
Type II 24-hr 50Yr. Rainfall=5.02"

Printed 3/21/2023

Page 101

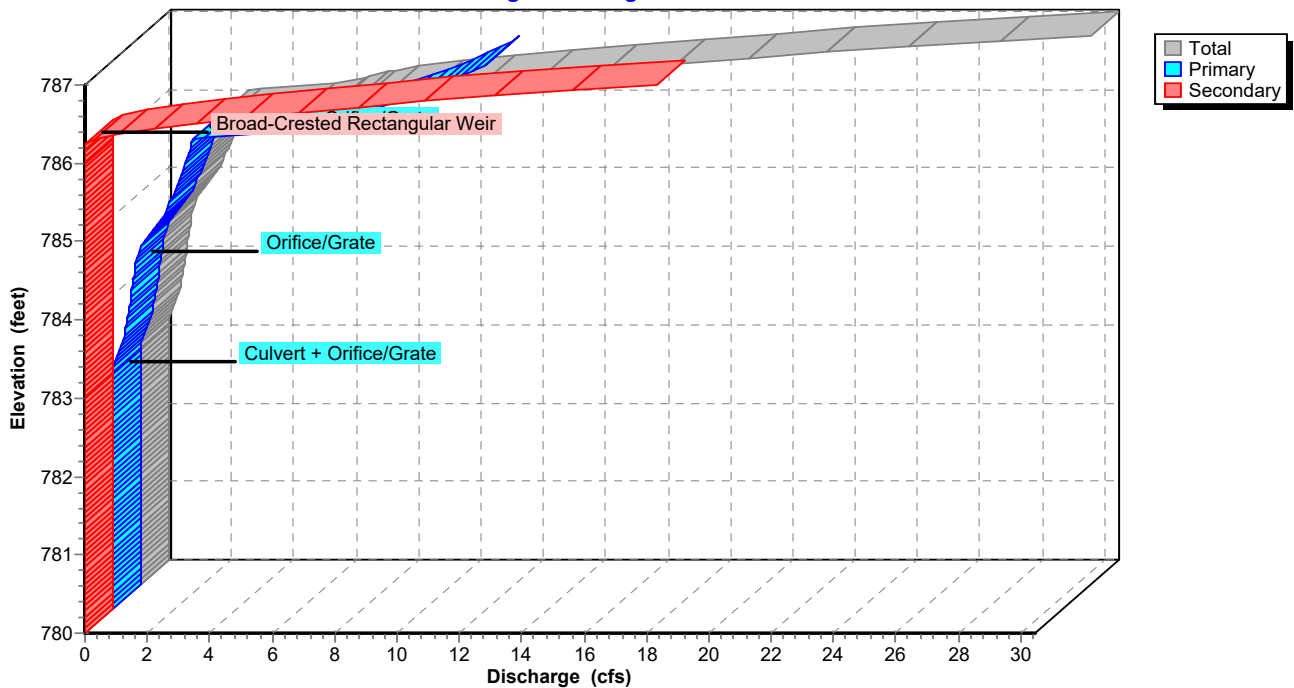
Pond 10P: SW Pond 3

Hydrograph



Pond 10P: SW Pond 3

Stage-Discharge



Crescent ponds

Prepared by E P Ferris & Associates, Inc

HydroCAD® 10.20-2g s/n 05053 © 2022 HydroCAD Software Solutions LLC

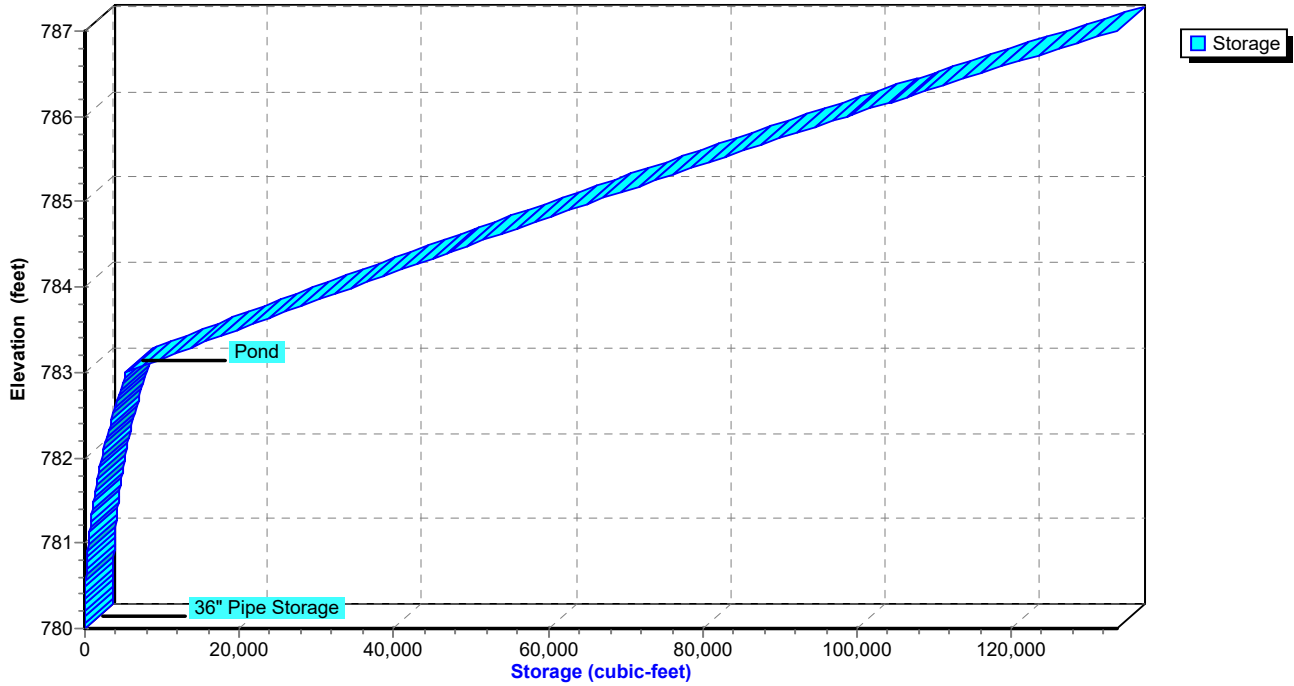
Type II 24-hr 50Yr. Rainfall=5.02"

Printed 3/21/2023

Page 102

Pond 10P: SW Pond 3

Stage-Area-Storage



Crescent ponds

Prepared by E P Ferris & Associates, Inc

HydroCAD® 10.20-2g s/n 05053 © 2022 HydroCAD Software Solutions LLC

Type II 24-hr 50Yr. Rainfall=5.02"

Printed 3/21/2023

Page 103

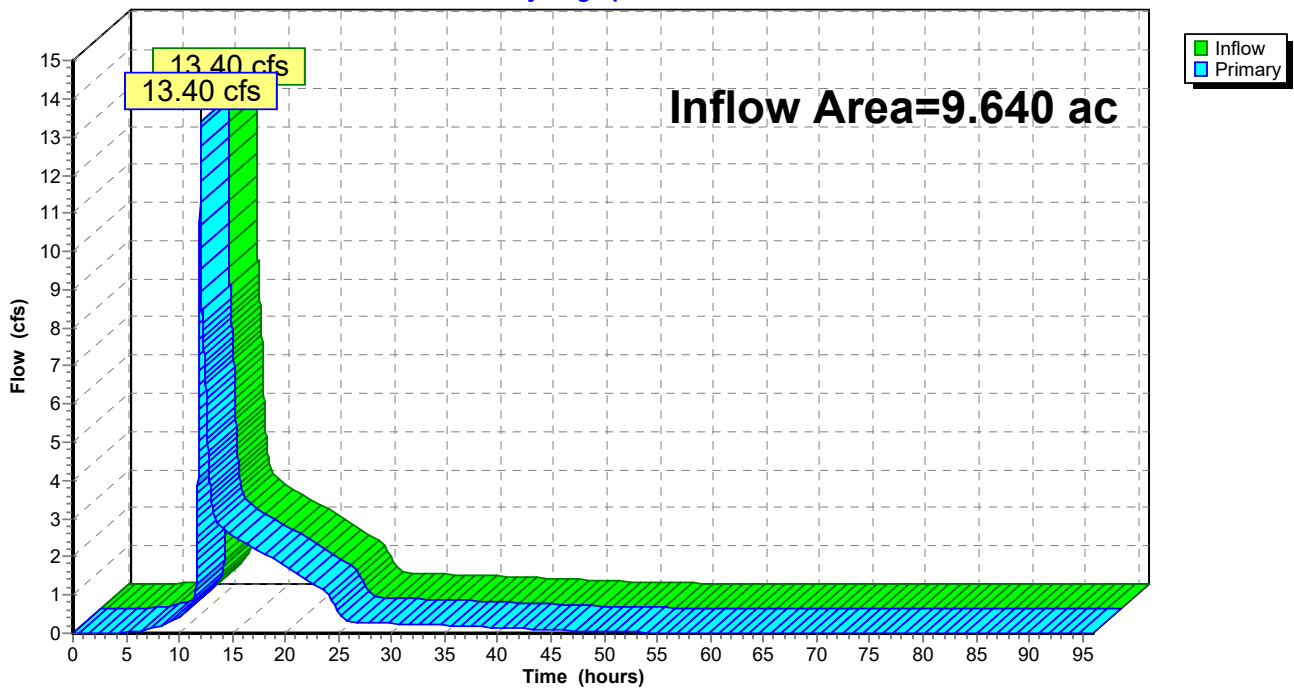
Summary for Link 7L: (new Link)

Inflow Area = 9.640 ac, 64.21% Impervious, Inflow Depth > 3.95" for 50Yr. event
Inflow = 13.40 cfs @ 12.03 hrs, Volume= 3.174 af
Primary = 13.40 cfs @ 12.03 hrs, Volume= 3.174 af, Atten= 0%, Lag= 0.0 min
Routed to Pond 5P : SE Pond 2

Primary outflow = Inflow, Time Span= 0.00-96.00 hrs, dt= 0.01 hrs

Link 7L: (new Link)

Hydrograph



Crescent ponds

Prepared by E P Ferris & Associates, Inc

HydroCAD® 10.20-2g s/n 05053 © 2022 HydroCAD Software Solutions LLC

Type II 24-hr 100Yr. Rainfall=5.63"

Printed 3/21/2023

Page 104

Summary for Subcatchment 1S: PreDeveloped Ortho One

Runoff = 34.52 cfs @ 12.02 hrs, Volume= 1.868 af, Depth= 2.97"

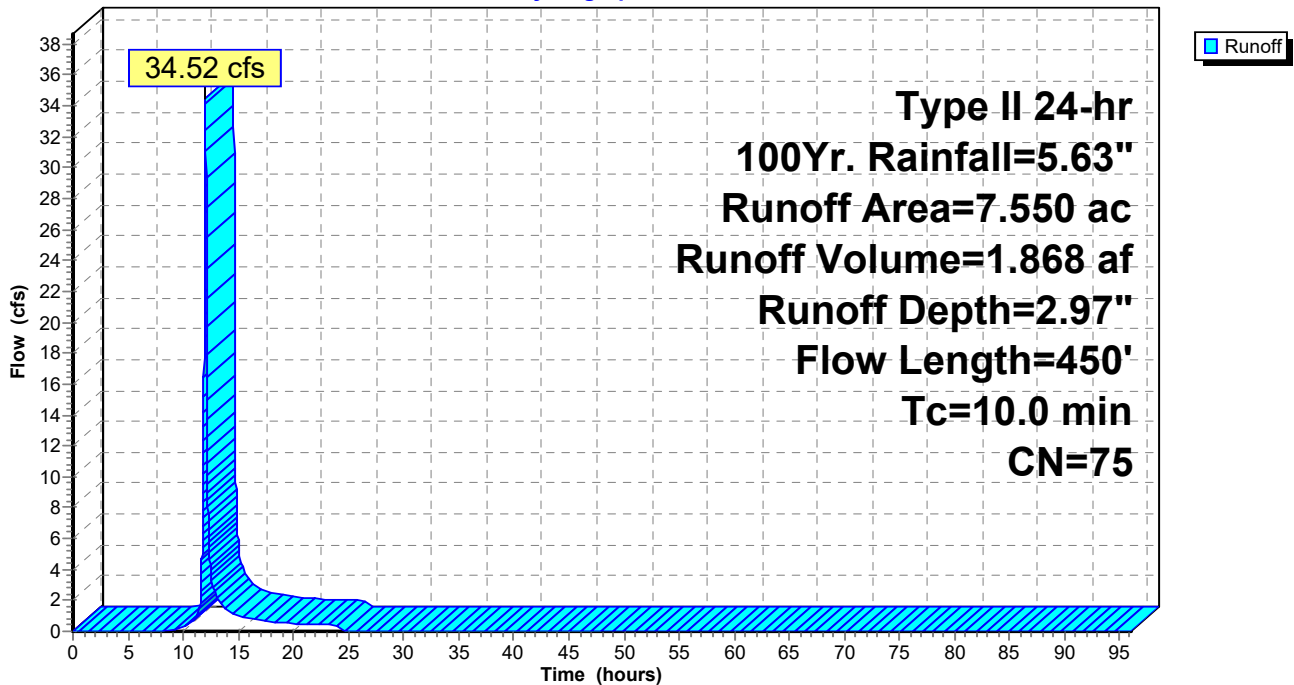
Runoff by SCS TR-20 method, UH=SCS, Weighted-CN, Time Span= 0.00-96.00 hrs, dt= 0.01 hrs
Type II 24-hr 100Yr. Rainfall=5.63"

Area (ac)	CN	Description
7.550	75	Row crops, SR + CR, Good, HSG B
7.550		100.00% Pervious Area

Tc (min)	Length (feet)	Slope (ft/ft)	Velocity (ft/sec)	Capacity (cfs)	Description
3.8	100	0.0300	0.44		Sheet Flow, Fallow n= 0.050 P2= 2.63"
6.2	350	0.0110	0.94		Shallow Concentrated Flow, Cultivated Straight Rows Kv= 9.0 fps
10.0	450	Total			

Subcatchment 1S: PreDeveloped Ortho One

Hydrograph



Crescent ponds

Prepared by E P Ferris & Associates, Inc

HydroCAD® 10.20-2g s/n 05053 © 2022 HydroCAD Software Solutions LLC

Type II 24-hr 100Yr. Rainfall=5.63"

Printed 3/21/2023

Page 105

Summary for Subcatchment 2S: Developed Ortho One

Runoff = 53.09 cfs @ 11.99 hrs, Volume= 2.891 af, Depth= 4.60"
 Routed to Pond 3P : Ortho 1 Pond

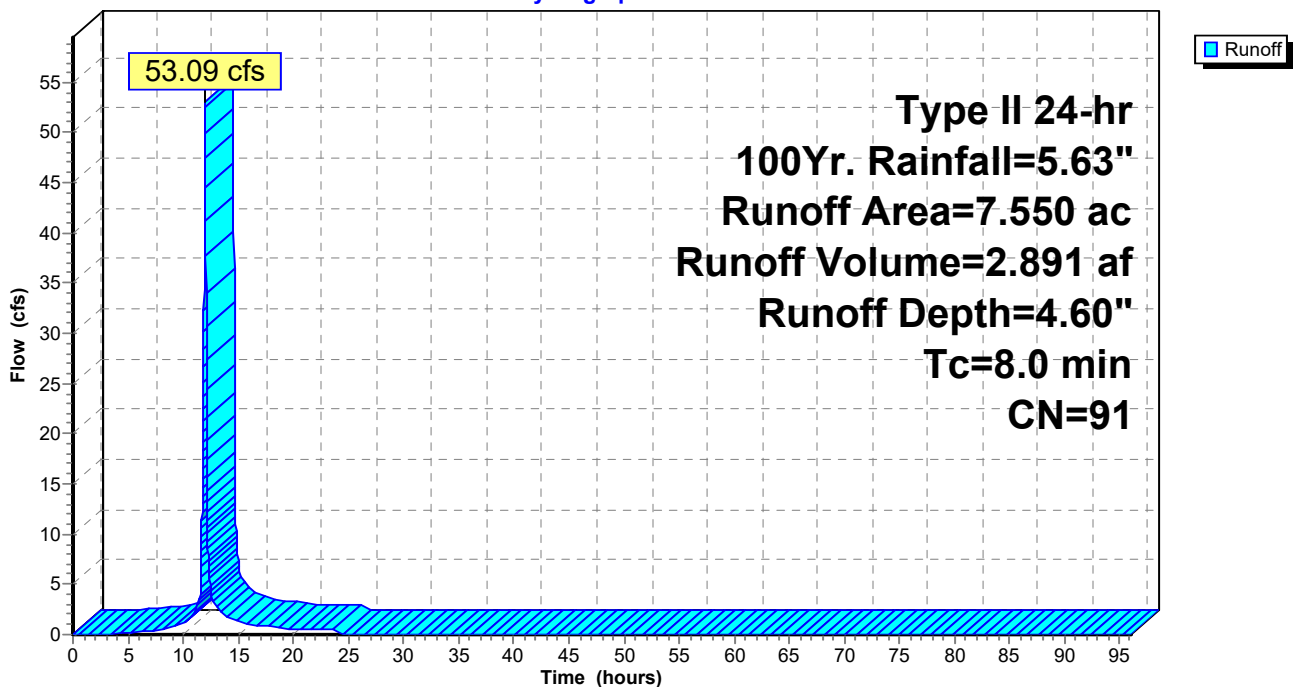
Runoff by SCS TR-20 method, UH=SCS, Weighted-CN, Time Span= 0.00-96.00 hrs, dt= 0.01 hrs
 Type II 24-hr 100Yr. Rainfall=5.63"

Area (ac)	CN	Description
4.620	98	Unconnected pavement, HSG D
2.930	80	>75% Grass cover, Good, HSG D
7.550	91	Weighted Average
2.930		38.81% Pervious Area
4.620		61.19% Impervious Area
4.620		100.00% Unconnected

Tc (min)	Length (feet)	Slope (ft/ft)	Velocity (ft/sec)	Capacity (cfs)	Description
8.0					Direct Entry, Direct

Subcatchment 2S: Developed Ortho One

Hydrograph



Crescent ponds

Prepared by E P Ferris & Associates, Inc

HydroCAD® 10.20-2g s/n 05053 © 2022 HydroCAD Software Solutions LLC

Type II 24-hr 100Yr. Rainfall=5.63"

Printed 3/21/2023

Page 106

Summary for Subcatchment 3S: PreDeveloped Residential Ortho One, Roadway

Runoff = 68.49 cfs @ 12.12 hrs, Volume= 5.027 af, Depth= 2.34"

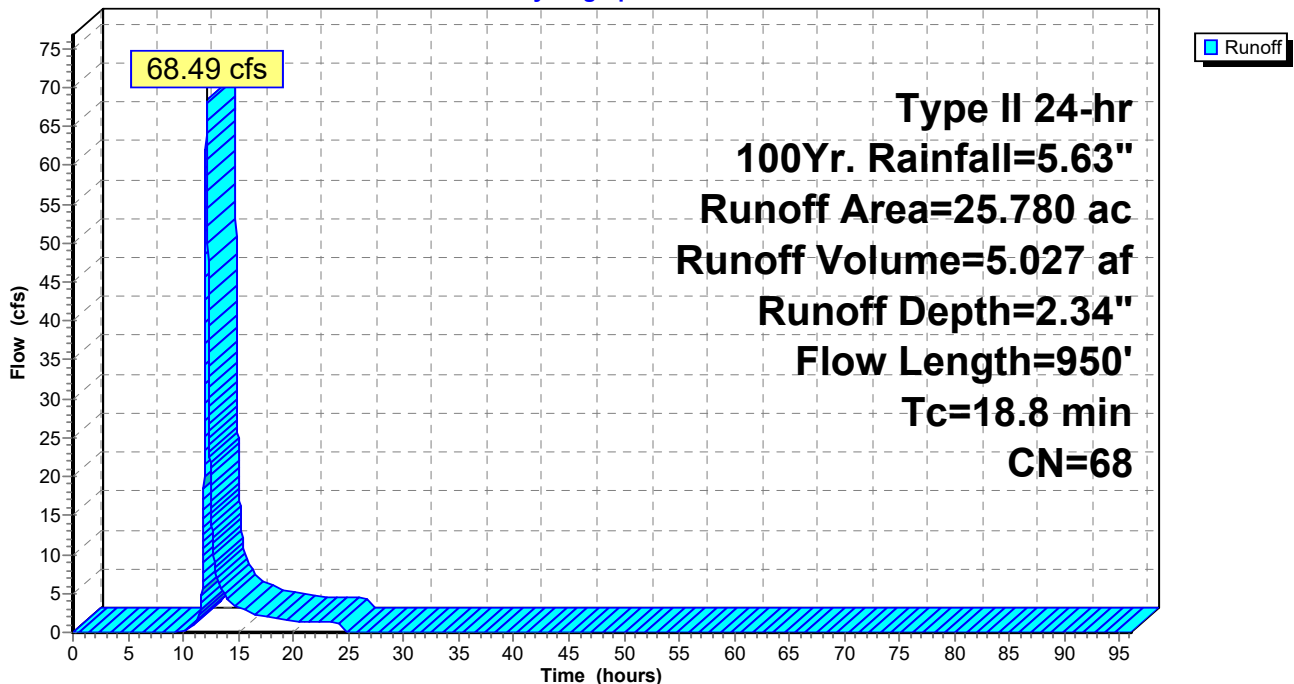
Runoff by SCS TR-20 method, UH=SCS, Weighted-CN, Time Span= 0.00-96.00 hrs, dt= 0.01 hrs
Type II 24-hr 100Yr. Rainfall=5.63"

Area (ac)	CN	Description
7.400	75	Row crops, SR + CR, Good, HSG B
18.380	65	Woods/grass comb., Fair, HSG B
25.780	68	Weighted Average
25.780		100.00% Pervious Area

Tc (min)	Length (feet)	Slope (ft/ft)	Velocity (ft/sec)	Capacity (cfs)	Description
10.2	100	0.0300	0.16		Sheet Flow, Cultivated: Residue>20% n= 0.170 P2= 2.63"
8.6	850	0.0120	1.64		Shallow Concentrated Flow, Grassed Waterway Kv= 15.0 fps
18.8	950	Total			

Subcatchment 3S: PreDeveloped Residential Ortho One, Roadway

Hydrograph



Crescent ponds

Prepared by E P Ferris & Associates, Inc

HydroCAD® 10.20-2g s/n 05053 © 2022 HydroCAD Software Solutions LLC

Type II 24-hr 100Yr. Rainfall=5.63"

Printed 3/21/2023

Page 107

Summary for Subcatchment 4S: Developed Residential

Runoff = 77.56 cfs @ 12.09 hrs, Volume= 5.490 af, Depth= 3.95"
Routed to Pond 5P : SE Pond 2

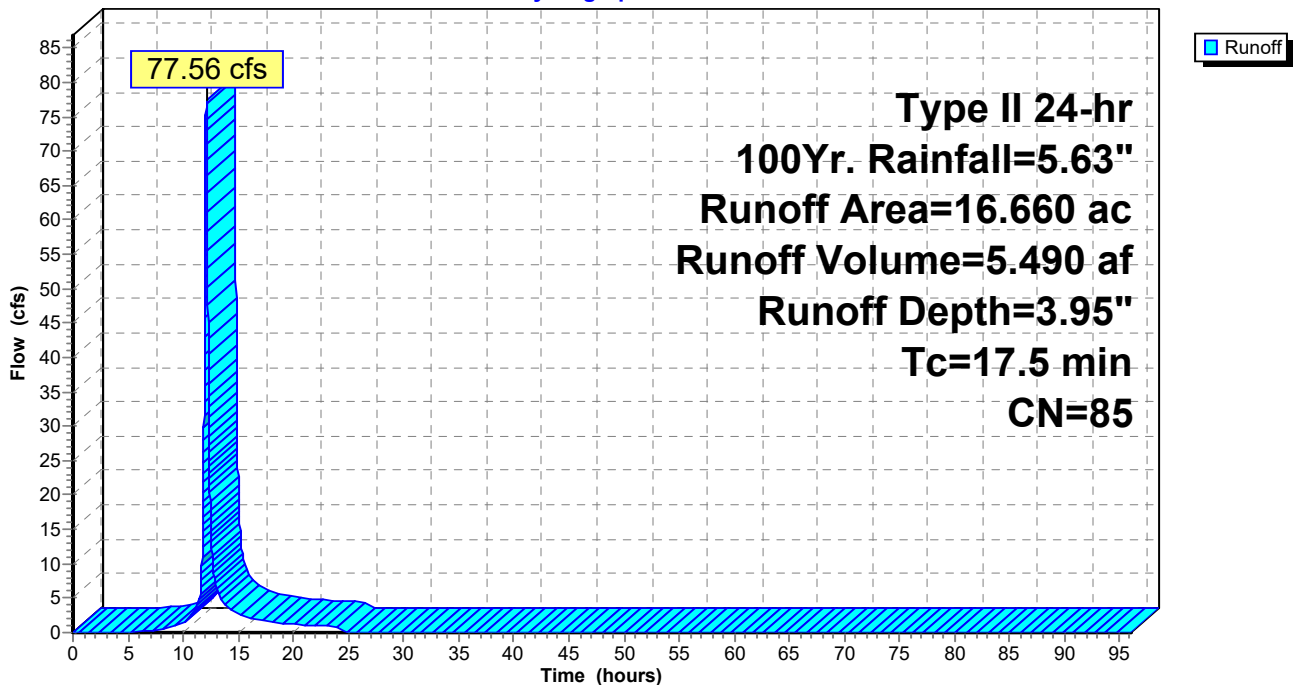
Runoff by SCS TR-20 method, UH=SCS, Weighted-CN, Time Span= 0.00-96.00 hrs, dt= 0.01 hrs
Type II 24-hr 100Yr. Rainfall=5.63"

Area (ac)	CN	Description
10.740	98	Unconnected pavement, HSG B
5.920	61	>75% Grass cover, Good, HSG B
16.660	85	Weighted Average
5.920		35.53% Pervious Area
10.740		64.47% Impervious Area
10.740		100.00% Unconnected

Tc (min)	Length (feet)	Slope (ft/ft)	Velocity (ft/sec)	Capacity (cfs)	Description
17.5					Direct Entry, Direct

Subcatchment 4S: Developed Residential

Hydrograph



Crescent ponds

Prepared by E P Ferris & Associates, Inc

HydroCAD® 10.20-2g s/n 05053 © 2022 HydroCAD Software Solutions LLC

Type II 24-hr 100Yr. Rainfall=5.63"

Printed 3/21/2023

Page 108

Summary for Subcatchment 6S: Roadway

Runoff = 12.90 cfs @ 12.02 hrs, Volume= 0.762 af, Depth= 4.38"
 Routed to Link 7L : (new Link)

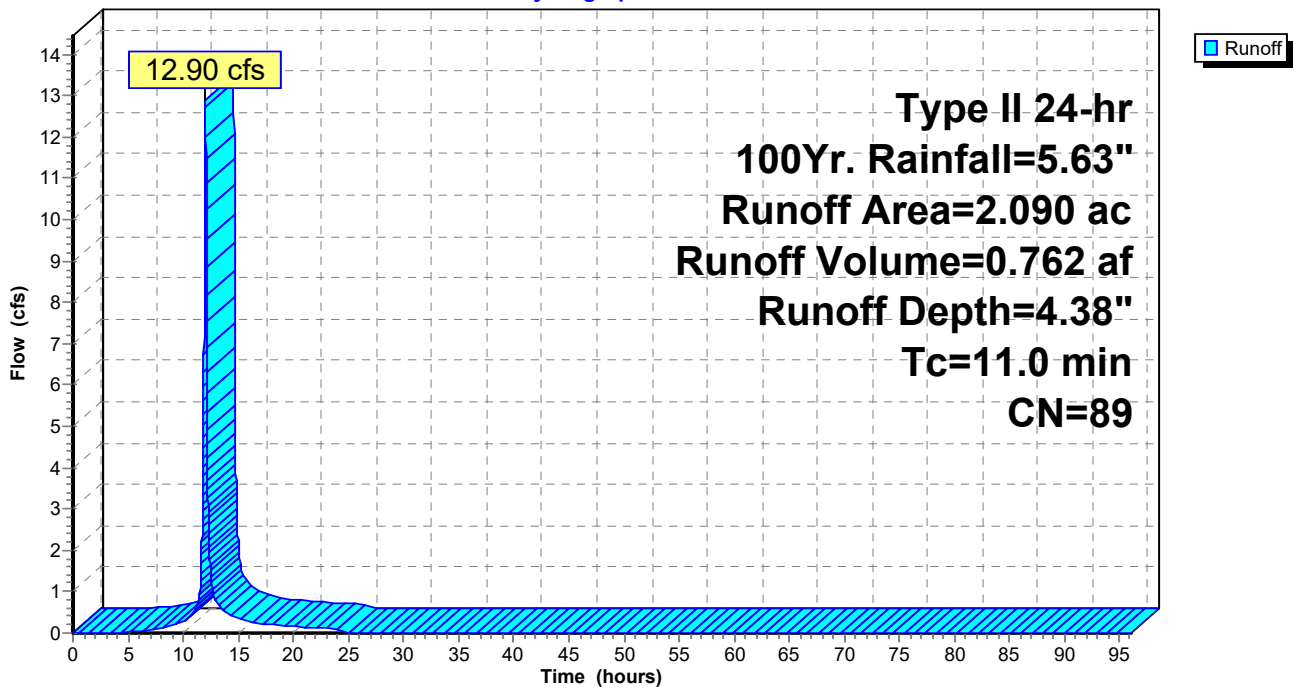
Runoff by SCS TR-20 method, UH=SCS, Weighted-CN, Time Span= 0.00-96.00 hrs, dt= 0.01 hrs
 Type II 24-hr 100Yr. Rainfall=5.63"

Area (ac)	CN	Description
1.570	98	Paved roads w/curbs & sewers, HSG B
0.520	61	>75% Grass cover, Good, HSG B
2.090	89	Weighted Average
0.520		24.88% Pervious Area
1.570		75.12% Impervious Area

Tc (min)	Length (feet)	Slope (ft/ft)	Velocity (ft/sec)	Capacity (cfs)	Description
11.0					Direct Entry, Direct

Subcatchment 6S: Roadway

Hydrograph



Crescent ponds

Prepared by E P Ferris & Associates, Inc

HydroCAD® 10.20-2g s/n 05053 © 2022 HydroCAD Software Solutions LLC

Type II 24-hr 100Yr. Rainfall=5.63"

Printed 3/21/2023

Page 109

Summary for Subcatchment 8S: PreDeveloped Commercial

Runoff = 43.20 cfs @ 12.13 hrs, Volume= 3.266 af, Depth= 2.97"

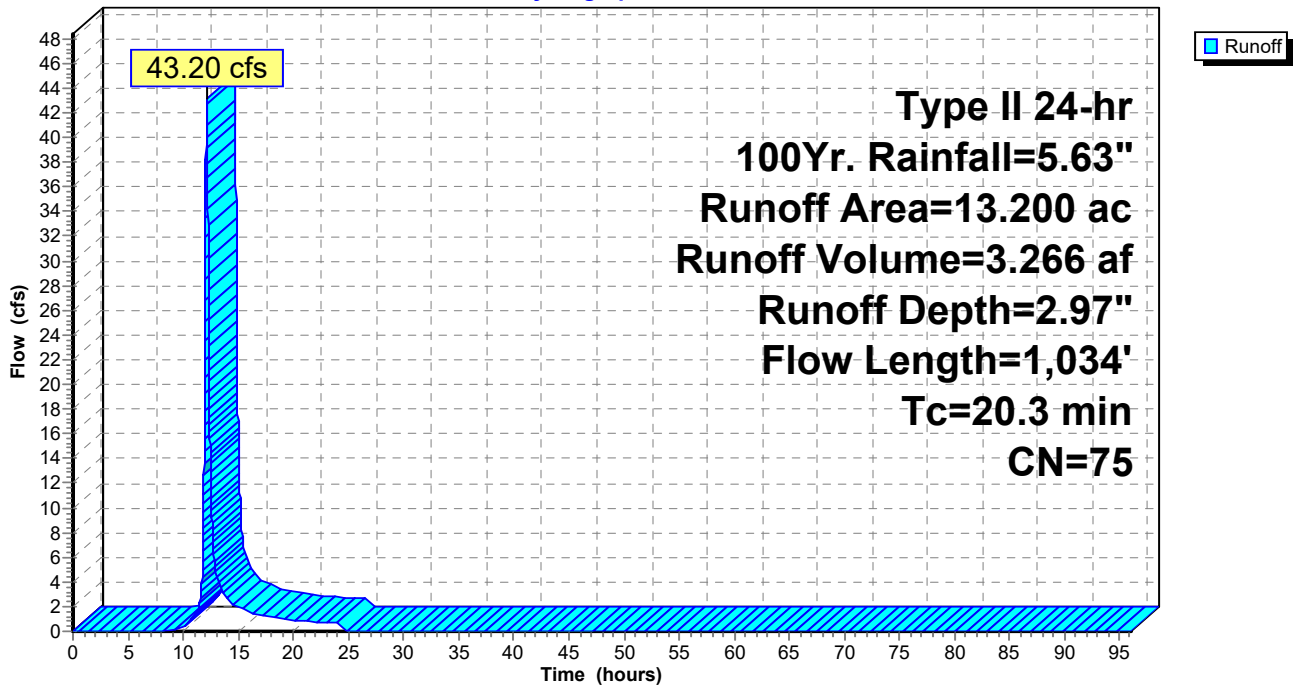
Runoff by SCS TR-20 method, UH=SCS, Weighted-CN, Time Span= 0.00-96.00 hrs, dt= 0.01 hrs
 Type II 24-hr 100Yr. Rainfall=5.63"

Area (ac)	CN	Description
13.200	75	Row crops, SR + CR, Good, HSG B
13.200		100.00% Pervious Area

Tc (min)	Length (feet)	Slope (ft/ft)	Velocity (ft/sec)	Capacity (cfs)	Description
3.8	100	0.0300	0.44		Sheet Flow, Fallow n= 0.050 P2= 2.63"
16.5	934	0.0110	0.94		Shallow Concentrated Flow, Cultivated Straight Rows Kv= 9.0 fps
20.3	1,034	Total			

Subcatchment 8S: PreDeveloped Commercial

Hydrograph



Crescent ponds

Prepared by E P Ferris & Associates, Inc

HydroCAD® 10.20-2g s/n 05053 © 2022 HydroCAD Software Solutions LLC

Type II 24-hr 100Yr. Rainfall=5.63"

Printed 3/21/2023

Page 110

Summary for Subcatchment 9S: Developed Commercial Lots

Runoff = 75.34 cfs @ 12.06 hrs, Volume= 5.177 af, Depth= 4.71"
 Routed to Pond 10P : SW Pond 3

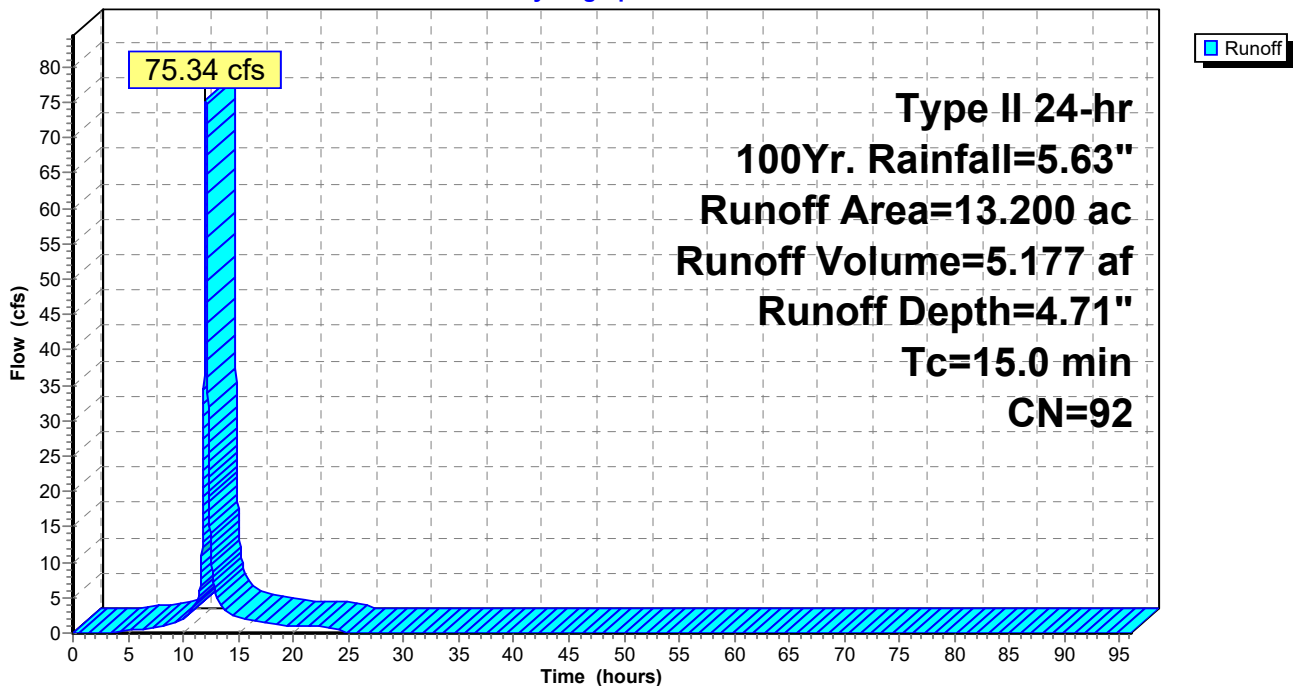
Runoff by SCS TR-20 method, UH=SCS, Weighted-CN, Time Span= 0.00-96.00 hrs, dt= 0.01 hrs
 Type II 24-hr 100Yr. Rainfall=5.63"

Area (ac)	CN	Description
12.640	92	Urban commercial, 85% imp, HSG B
0.560	98	Water Surface, HSG B
13.200	92	Weighted Average
1.896		14.36% Pervious Area
11.304		85.64% Impervious Area

Tc (min)	Length (feet)	Slope (ft/ft)	Velocity (ft/sec)	Capacity (cfs)	Description
15.0					Direct Entry, Direct

Subcatchment 9S: Developed Commercial Lots

Hydrograph



Crescent ponds

Prepared by E P Ferris & Associates, Inc

HydroCAD® 10.20-2g s/n 05053 © 2022 HydroCAD Software Solutions LLC

Type II 24-hr 100Yr. Rainfall=5.63"

Printed 3/21/2023

Page 111

Summary for Pond 3P: Ortho 1 Pond

Inflow Area = 7.550 ac, 61.19% Impervious, Inflow Depth = 4.60" for 100Yr. event
 Inflow = 53.09 cfs @ 11.99 hrs, Volume= 2.891 af
 Outflow = 8.40 cfs @ 12.24 hrs, Volume= 2.887 af, Atten= 84%, Lag= 14.9 min
 Primary = 8.40 cfs @ 12.24 hrs, Volume= 2.887 af
 Routed to Link 7L : (new Link)
 Secondary = 0.00 cfs @ 0.00 hrs, Volume= 0.000 af

Routing by Stor-Ind method, Time Span= 0.00-96.00 hrs, dt= 0.01 hrs / 2
 Peak Elev= 789.17' @ 12.24 hrs Surf.Area= 21,089 sf Storage= 67,548 cf

Plug-Flow detention time= 368.3 min calculated for 2.887 af (100% of inflow)
 Center-of-Mass det. time= 367.8 min (1,149.3 - 781.5)

Volume	Invert	Avail.Storage	Storage Description
#1	785.00'	72,318 cf	Pond (Prismatic) Listed below (Recalc)
#2	785.00'	2,386 cf	18.0" Round 18" Pipe Storage L= 1,350.0' S= 0.0020 1/'
		74,704 cf	Total Available Storage

Elevation (feet)	Surf.Area (sq-ft)	Inc.Store (cubic-feet)	Cum.Store (cubic-feet)
785.00	10,125	0	0
789.00	20,717	61,684	61,684
789.50	21,819	10,634	72,318

Device	Routing	Invert	Outlet Devices
#1	Primary	785.00'	15.0" Round Culvert L= 45.0' CPP, square edge headwall, Ke= 0.500 Inlet / Outlet Invert= 785.00' / 784.00' S= 0.0222 1/'' Cc= 0.900 n= 0.013, Flow Area= 1.23 sf
#2	Device 1	785.00'	3.2" Vert. Orifice/Grate C= 0.600 Limited to weir flow at low heads
#3	Device 1	786.30'	6.0" x 6.0" Horiz. Orifice/Grate C= 0.600 Limited to weir flow at low heads
#4	Device 1	788.75'	1.5" x 5.0" Horiz. Orifice/Grate X 9.00 columns X 4 rows C= 0.600 Limited to weir flow at low heads
#5	Secondary	789.25'	10.0' long x 4.0' breadth Broad-Crested Rectangular Weir Head (feet) 0.20 0.40 0.60 0.80 1.00 1.20 1.40 1.60 1.80 2.00 2.50 3.00 3.50 4.00 4.50 5.00 5.50 Coef. (English) 2.38 2.54 2.69 2.68 2.67 2.67 2.65 2.66 2.66 2.68 2.72 2.73 2.76 2.79 2.88 3.07 3.32

Primary OutFlow Max=8.40 cfs @ 12.24 hrs HW=789.17' (Free Discharge)

- 1=Culvert (Passes 8.40 cfs of 11.12 cfs potential flow)
- 2=Orifice/Grate (Orifice Controls 0.54 cfs @ 9.67 fps)
- 3=Orifice/Grate (Orifice Controls 2.04 cfs @ 8.15 fps)
- 4=Orifice/Grate (Orifice Controls 5.83 cfs @ 3.11 fps)

Secondary OutFlow Max=0.00 cfs @ 0.00 hrs HW=785.00' (Free Discharge)

- 5=Broad-Crested Rectangular Weir (Controls 0.00 cfs)

Crescent ponds

Prepared by E P Ferris & Associates, Inc

HydroCAD® 10.20-2g s/n 05053 © 2022 HydroCAD Software Solutions LLC

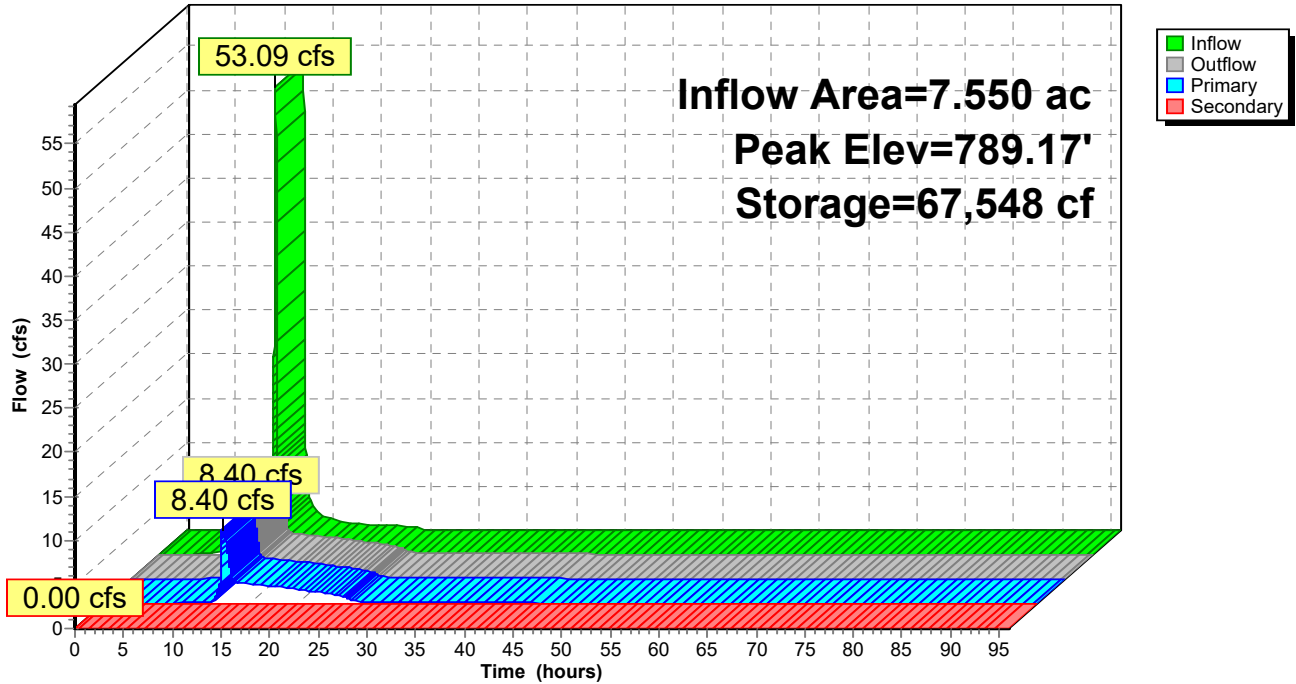
Type II 24-hr 100Yr. Rainfall=5.63"

Printed 3/21/2023

Page 112

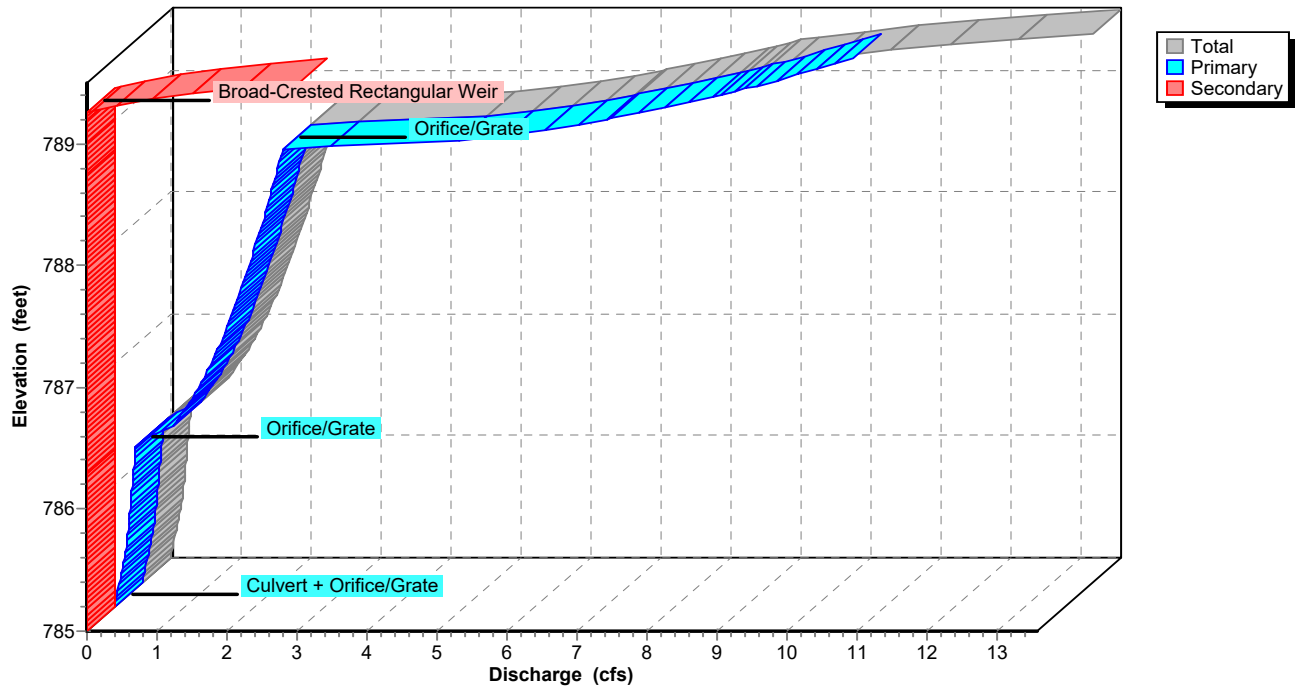
Pond 3P: Ortho 1 Pond

Hydrograph



Pond 3P: Ortho 1 Pond

Stage-Discharge



Crescent ponds

Prepared by E P Ferris & Associates, Inc

HydroCAD® 10.20-2g s/n 05053 © 2022 HydroCAD Software Solutions LLC

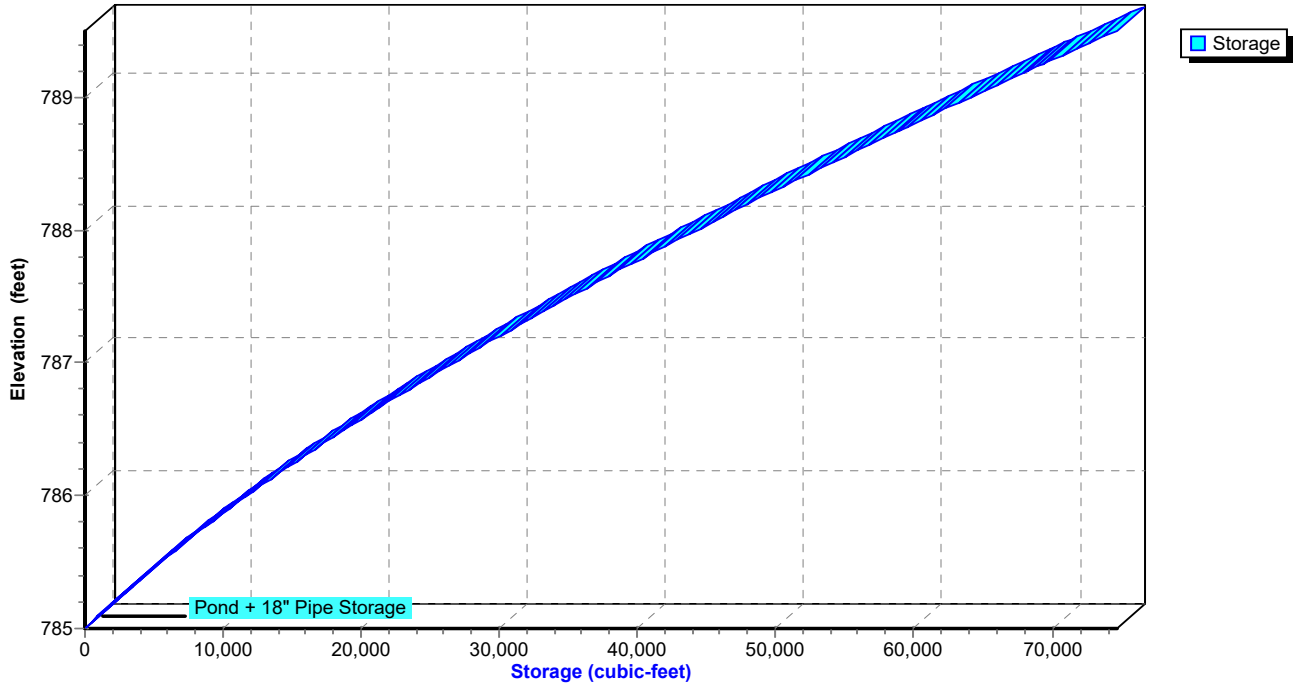
Type II 24-hr 100Yr. Rainfall=5.63"

Printed 3/21/2023

Page 113

Pond 3P: Ortho 1 Pond

Stage-Area-Storage



Crescent ponds

Type II 24-hr 100Yr. Rainfall=5.63"

Prepared by E P Ferris & Associates, Inc

Printed 3/21/2023

HydroCAD® 10.20-2g s/n 05053 © 2022 HydroCAD Software Solutions LLC

Page 114

Summary for Pond 5P: SE Pond 2

Inflow Area = 26.300 ac, 64.37% Impervious, Inflow Depth = 4.17" for 100Yr. event
 Inflow = 94.89 cfs @ 12.09 hrs, Volume= 9.140 af
 Outflow = 26.89 cfs @ 12.47 hrs, Volume= 9.121 af, Atten= 72%, Lag= 23.0 min
 Primary = 12.13 cfs @ 12.47 hrs, Volume= 8.204 af
 Secondary = 14.76 cfs @ 12.47 hrs, Volume= 0.917 af

Routing by Stor-Ind method, Time Span= 0.00-96.00 hrs, dt= 0.01 hrs
 Peak Elev= 785.98' @ 12.47 hrs Surf.Area= 33,799 sf Storage= 157,455 cf

Plug-Flow detention time= 552.5 min calculated for 9.121 af (100% of inflow)
 Center-of-Mass det. time= 546.0 min (1,462.0 - 916.0)

Volume	Invert	Avail.Storage	Storage Description
#1	780.00'	148,404 cf	Pond (Prismatic) Listed below (Recalc)
#2	780.00'	9,621 cf	42.0" Round Pipe Storage L= 1,000.0' S= 0.0020 '/'
		158,025 cf	Total Available Storage

Elevation (feet)	Surf.Area (sq-ft)	Inc.Store (cubic-feet)	Cum.Store (cubic-feet)
780.00	15,618	0	0
786.00	33,850	148,404	148,404

Device	Routing	Invert	Outlet Devices
#1	Primary	780.00'	24.0" Round Culvert L= 100.0' CPP, projecting, no headwall, Ke= 0.900 Inlet / Outlet Invert= 780.00' / 779.75' S= 0.0025 '/' Cc= 0.900 n= 0.013, Flow Area= 3.14 sf
#2	Device 1	780.00'	4.5" Vert. Orifice/Grate C= 0.600 Limited to weir flow at low heads
#3	Device 1	782.15'	6.0" Vert. Orifice/Grate C= 0.600 Limited to weir flow at low heads
#4	Device 1	785.30'	24.0" W x 6.0" H Vert. Orifice/Grate C= 0.600 Limited to weir flow at low heads
#5	Device 1	785.55'	1.5" x 5.0" Horiz. Orifice/Grate X 9.00 columns X 4 rows C= 0.600 Limited to weir flow at low heads
#6	Secondary	785.55'	20.0' long x 10.0' breadth Broad-Crested Rectangular Weir Head (feet) 0.20 0.40 0.60 0.80 1.00 1.20 1.40 1.60 Coef. (English) 2.49 2.56 2.70 2.69 2.68 2.69 2.67 2.64

Primary OutFlow Max=12.13 cfs @ 12.47 hrs HW=785.98' (Free Discharge)

- 1=Culvert (Passes 12.13 cfs of 26.66 cfs potential flow)
- 2=Orifice/Grate (Orifice Controls 1.28 cfs @ 11.59 fps)
- 3=Orifice/Grate (Orifice Controls 1.79 cfs @ 9.11 fps)
- 4=Orifice/Grate (Orifice Controls 3.12 cfs @ 3.12 fps)
- 5=Orifice/Grate (Orifice Controls 5.94 cfs @ 3.17 fps)

Secondary OutFlow Max=14.73 cfs @ 12.47 hrs HW=785.98' (Free Discharge)

- 6=Broad-Crested Rectangular Weir (Weir Controls 14.73 cfs @ 1.70 fps)

Crescent ponds

Prepared by E P Ferris & Associates, Inc

HydroCAD® 10.20-2g s/n 05053 © 2022 HydroCAD Software Solutions LLC

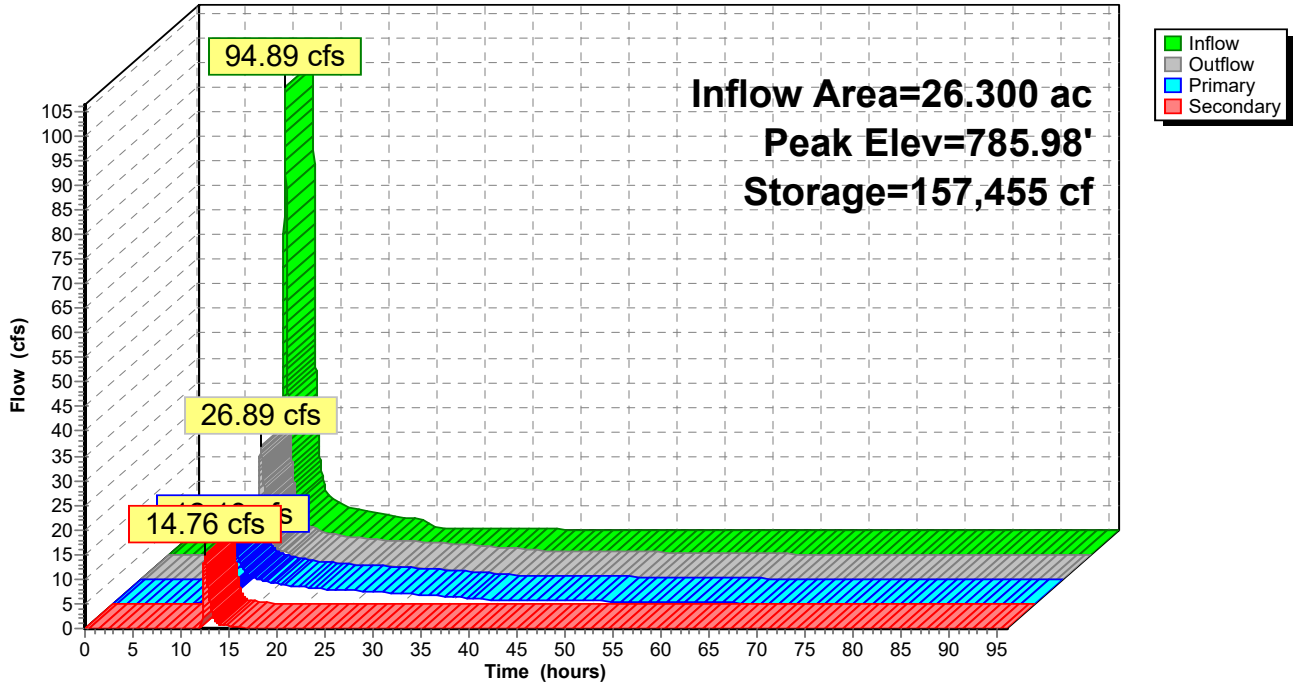
Type II 24-hr 100Yr. Rainfall=5.63"

Printed 3/21/2023

Page 115

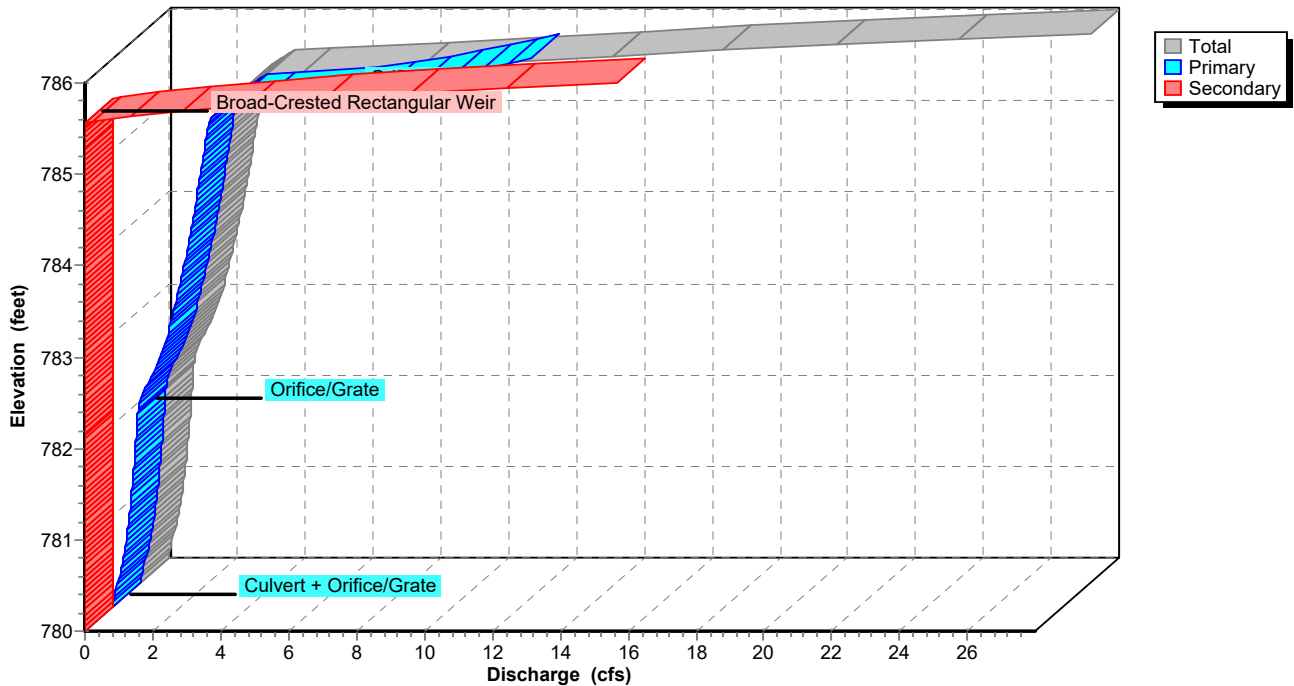
Pond 5P: SE Pond 2

Hydrograph



Pond 5P: SE Pond 2

Stage-Discharge



Crescent ponds

Prepared by E P Ferris & Associates, Inc

HydroCAD® 10.20-2g s/n 05053 © 2022 HydroCAD Software Solutions LLC

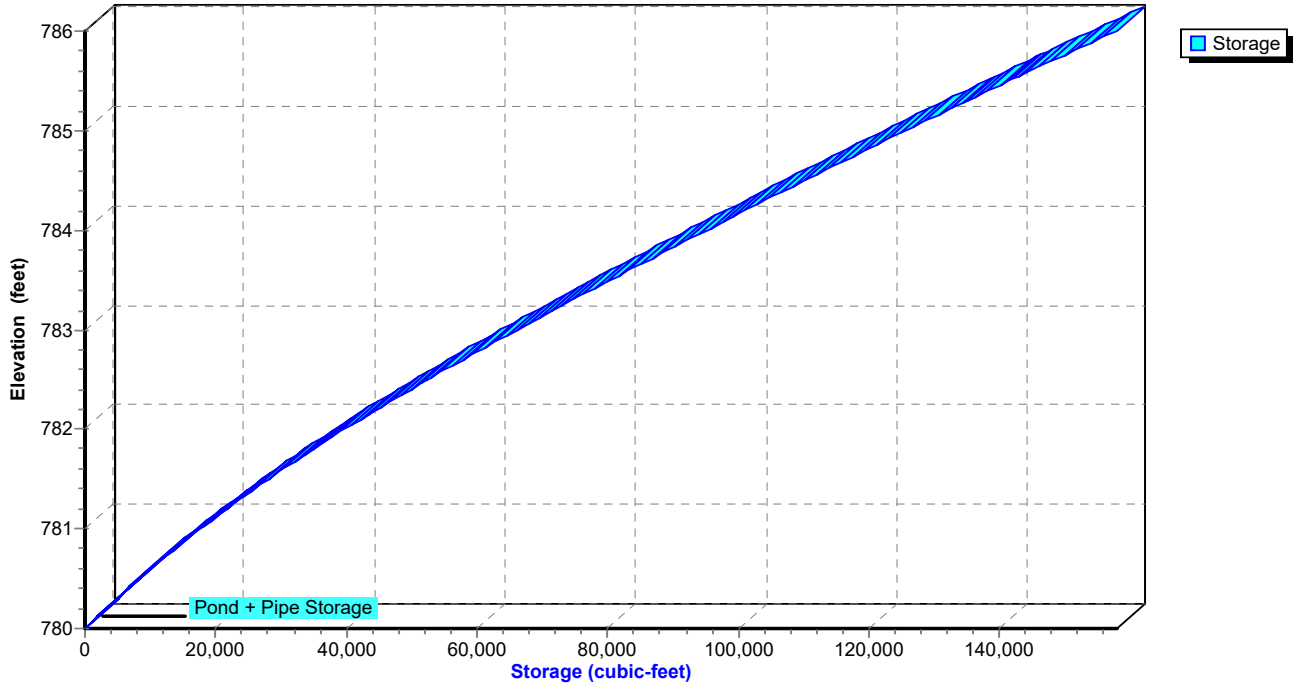
Type II 24-hr 100Yr. Rainfall=5.63"

Printed 3/21/2023

Page 116

Pond 5P: SE Pond 2

Stage-Area-Storage



Crescent ponds

Type II 24-hr 100Yr. Rainfall=5.63"

Prepared by E P Ferris & Associates, Inc

Printed 3/21/2023

HydroCAD® 10.20-2g s/n 05053 © 2022 HydroCAD Software Solutions LLC

Page 117

Summary for Pond 10P: SW Pond 3

Inflow Area = 13.200 ac, 85.64% Impervious, Inflow Depth = 4.71" for 100Yr. event
 Inflow = 75.34 cfs @ 12.06 hrs, Volume= 5.177 af
 Outflow = 18.59 cfs @ 12.36 hrs, Volume= 5.024 af, Atten= 75%, Lag= 17.8 min
 Primary = 10.55 cfs @ 12.36 hrs, Volume= 4.685 af
 Secondary = 8.04 cfs @ 12.36 hrs, Volume= 0.339 af

Routing by Stor-Ind method, Time Span= 0.00-96.00 hrs, dt= 0.01 hrs / 2
 Peak Elev= 786.69' @ 12.36 hrs Surf.Area= 35,629 sf Storage= 122,529 cf

Plug-Flow detention time= 530.5 min calculated for 5.024 af (97% of inflow)
 Center-of-Mass det. time= 512.6 min (1,296.6 - 784.0)

Volume	Invert	Avail.Storage	Storage Description
#1	783.00'	122,438 cf	Pond (Prismatic) Listed below (Recalc)
#2	780.00'	11,197 cf	36.0" Round 36" Pipe Storage L= 1,584.0' S= 0.0020 '/'
		133,635 cf	Total Available Storage

Elevation (feet)	Surf.Area (sq-ft)	Inc.Store (cubic-feet)	Cum.Store (cubic-feet)
783.00	24,677	0	0
787.00	36,542	122,438	122,438

Device	Routing	Invert	Outlet Devices
#1	Primary	783.00'	18.0" Round Culvert L= 75.0' CPP, projecting, no headwall, Ke= 0.900 Inlet / Outlet Invert= 783.00' / 782.00' S= 0.0133 '/ Cc= 0.900 n= 0.013, Flow Area= 1.77 sf
#2	Device 1	783.00'	5.0" Vert. Orifice/Grate C= 0.600 Limited to weir flow at low heads
#3	Device 1	784.40'	7.0" Vert. Orifice/Grate C= 0.600 Limited to weir flow at low heads
#4	Device 1	786.00'	1.5" x 5.0" Horiz. Orifice/Grate X 9.00 columns X 4 rows C= 0.600 Limited to weir flow at low heads
#5	Secondary	786.25'	10.0' long x 1.0' breadth Broad-Crested Rectangular Weir Head (feet) 0.20 0.40 0.60 0.80 1.00 1.20 1.40 1.60 1.80 2.00 2.50 3.00 Coef. (English) 2.69 2.72 2.75 2.85 2.98 3.08 3.20 3.28 3.31 3.30 3.31 3.32

Primary OutFlow Max=10.56 cfs @ 12.36 hrs HW=786.69' (Free Discharge)

- ↑ **1=Culvert** (Passes 10.56 cfs of 11.52 cfs potential flow)
- ↑ **2=Orifice/Grate** (Orifice Controls 1.23 cfs @ 8.99 fps)
- ↑ **3=Orifice/Grate** (Orifice Controls 1.82 cfs @ 6.81 fps)
- ↑ **4=Orifice/Grate** (Orifice Controls 7.51 cfs @ 4.01 fps)

Secondary OutFlow Max=8.02 cfs @ 12.36 hrs HW=786.69' (Free Discharge)

- ↑ **5=Broad-Crested Rectangular Weir** (Weir Controls 8.02 cfs @ 1.81 fps)

Crescent ponds

Prepared by E P Ferris & Associates, Inc

HydroCAD® 10.20-2g s/n 05053 © 2022 HydroCAD Software Solutions LLC

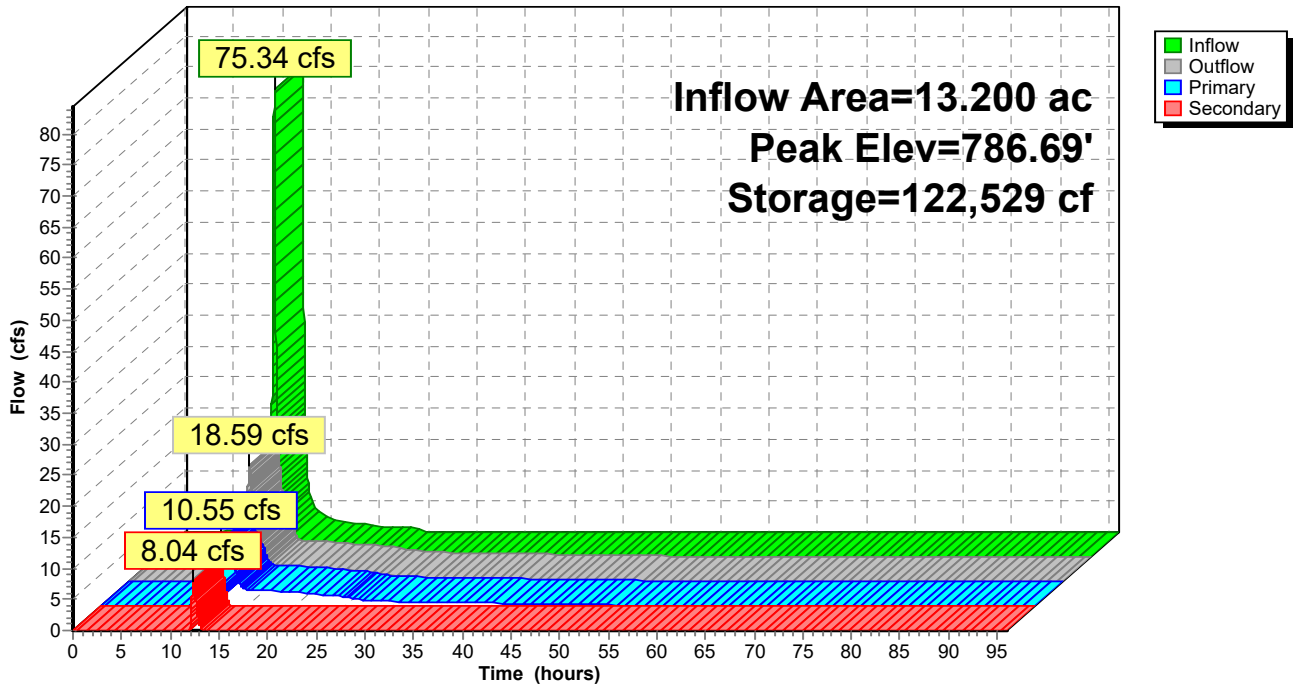
Type II 24-hr 100Yr. Rainfall=5.63"

Printed 3/21/2023

Page 118

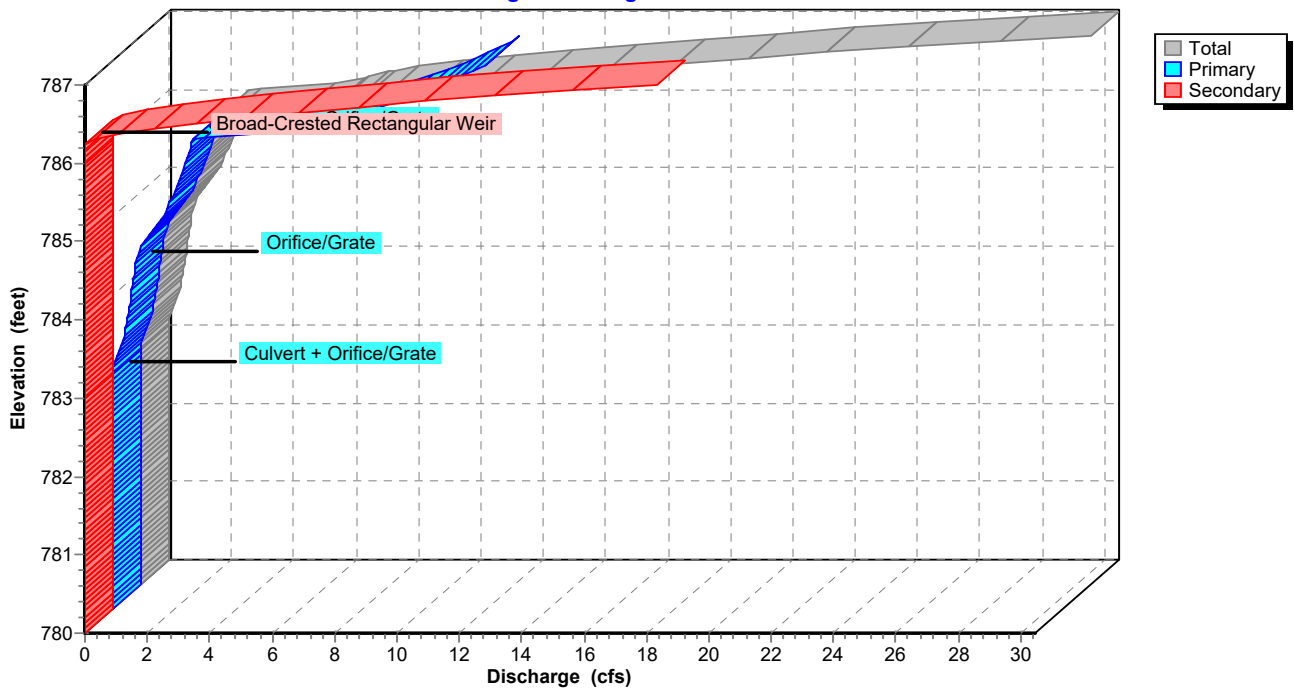
Pond 10P: SW Pond 3

Hydrograph



Pond 10P: SW Pond 3

Stage-Discharge



Crescent ponds

Prepared by E P Ferris & Associates, Inc

HydroCAD® 10.20-2g s/n 05053 © 2022 HydroCAD Software Solutions LLC

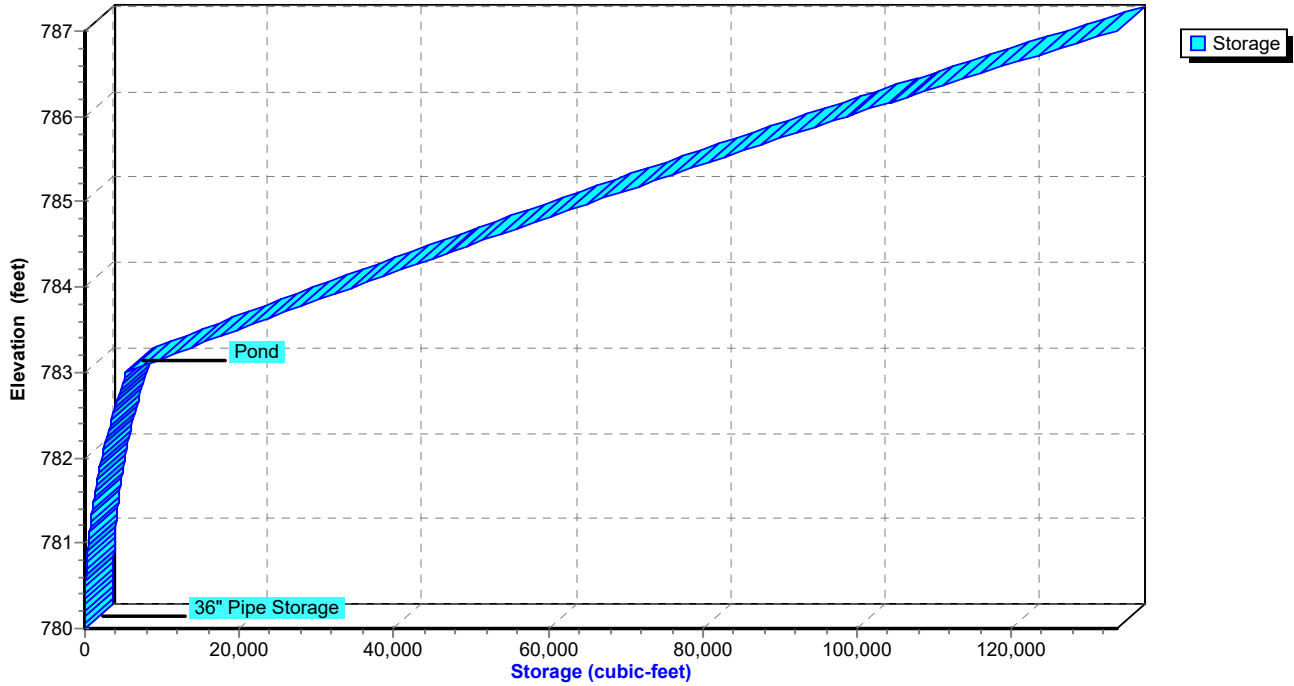
Type II 24-hr 100Yr. Rainfall=5.63"

Printed 3/21/2023

Page 119

Pond 10P: SW Pond 3

Stage-Area-Storage



Crescent ponds

Prepared by E P Ferris & Associates, Inc

HydroCAD® 10.20-2g s/n 05053 © 2022 HydroCAD Software Solutions LLC

Type II 24-hr 100Yr. Rainfall=5.63"

Printed 3/21/2023

Page 120

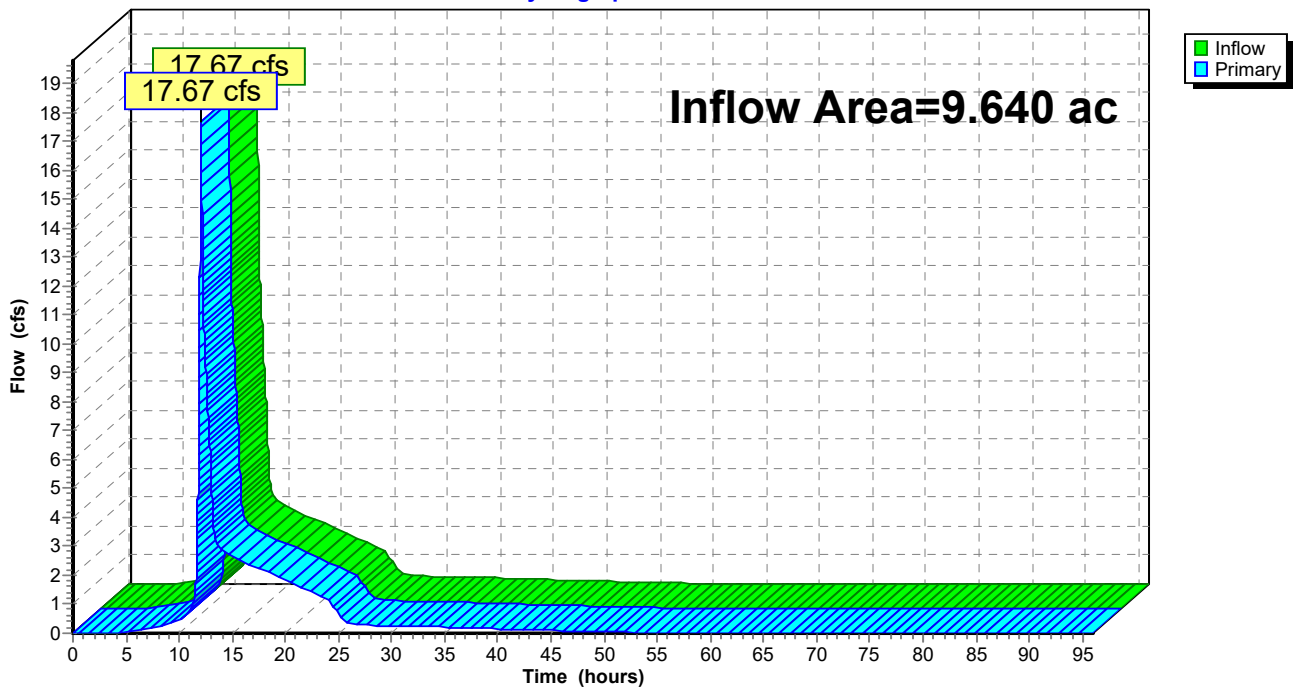
Summary for Link 7L: (new Link)

Inflow Area = 9.640 ac, 64.21% Impervious, Inflow Depth > 4.54" for 100Yr. event
Inflow = 17.67 cfs @ 12.07 hrs, Volume= 3.650 af
Primary = 17.67 cfs @ 12.07 hrs, Volume= 3.650 af, Atten= 0%, Lag= 0.0 min
Routed to Pond 5P : SE Pond 2

Primary outflow = Inflow, Time Span= 0.00-96.00 hrs, dt= 0.01 hrs

Link 7L: (new Link)

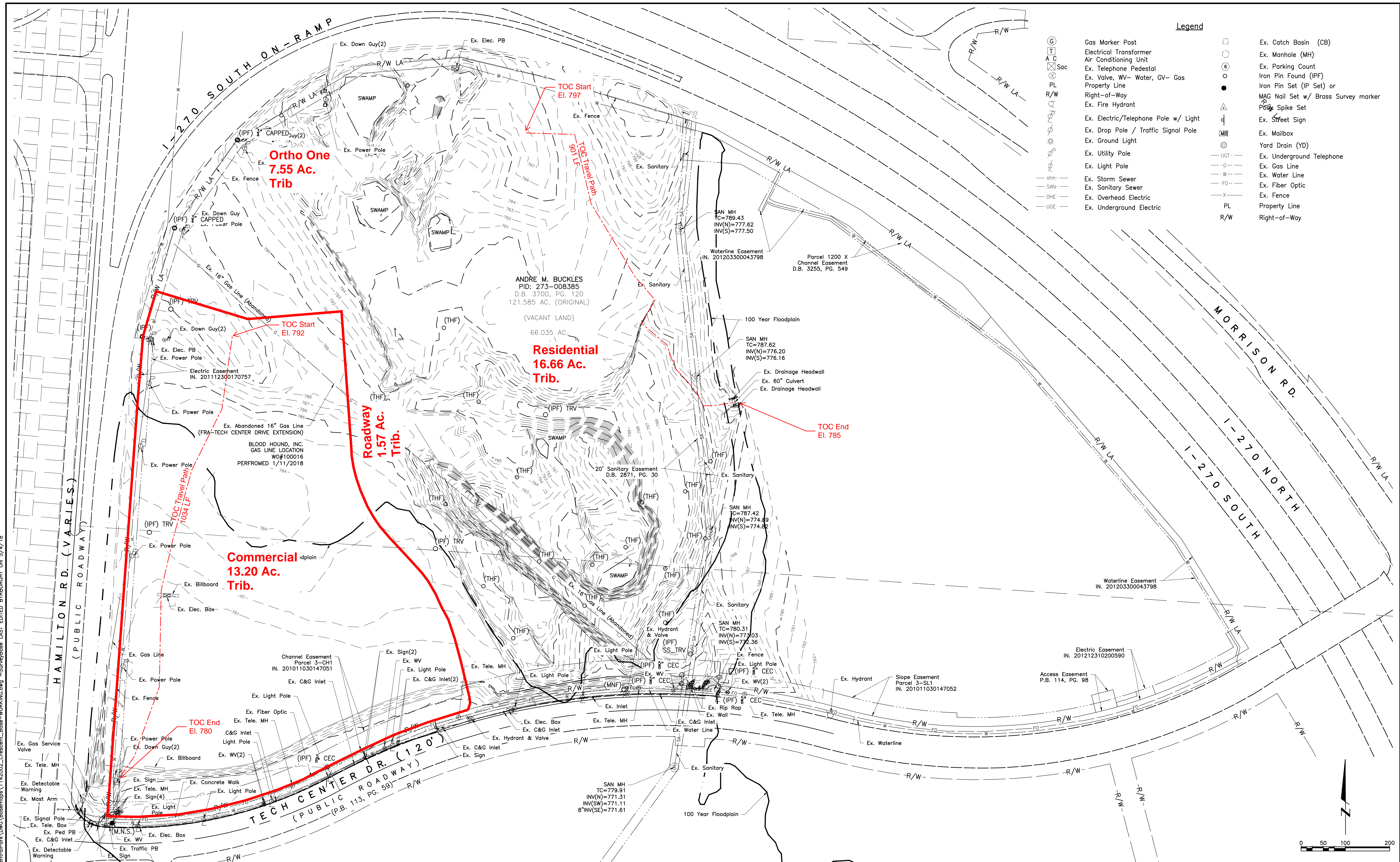
Hydrograph



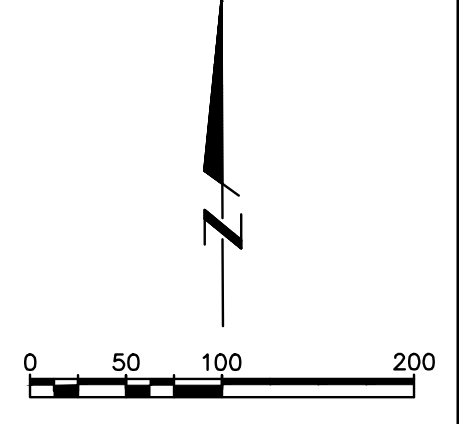
APPENDIX B

(Tributary Maps)

M:\1142002_CrescentCentralPark\DWG\Bases\1142002_Crescent_Base-WORKING.dwg --SurveyBase LAST EDITED BYRUBURGHY ON 5/4/18



Legend	
	Gas Marker Post
	Electrical Transformer
	Air Conditioning Unit
	Ex. Telephone Pedestal
	Ex. Valve, WW- Water, GV- Gas
	Property Line
	Right-of-Way
	Ex. Fire Hydrant
	Ex. Electric/Telephone Pole w/ Light
	Ex. Drop Pole / Traffic Signal Pole
	Ex. Ground Light
	Ex. Utility Pole
	Ex. Light Pole
	Ex. Storm Sewer
	Ex. Sanitary Sewer
	Ex. Overhead Electric
	Ex. Underground Electric
	Ex. Catch Basin (CB)
	Ex. Manhole (MH)
	Ex. Parking Count
	Iron Pin Found (IPF)
	Iron Pin Set (IP Set) or MAG Nail Set w/ Brass Survey marker
	Spike Set
	Ex. Street Sign
	Ex. Mailbox
	Yard Drain (YD)
	Ex. Underground Telephone
	Ex. Gas Line
	Ex. Water Line
	Ex. Fiber Optic
	Ex. Fence
	Property Line
	Right-of-Way



REVISIONS	DATE	BY	CHK.

E. P. FERRIS
 AND
ASSOCIATES
 INC.
 Consulting Civil Engineers and Surveyors

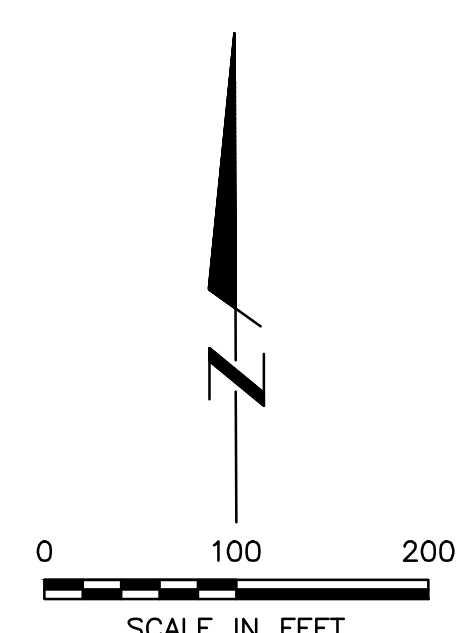
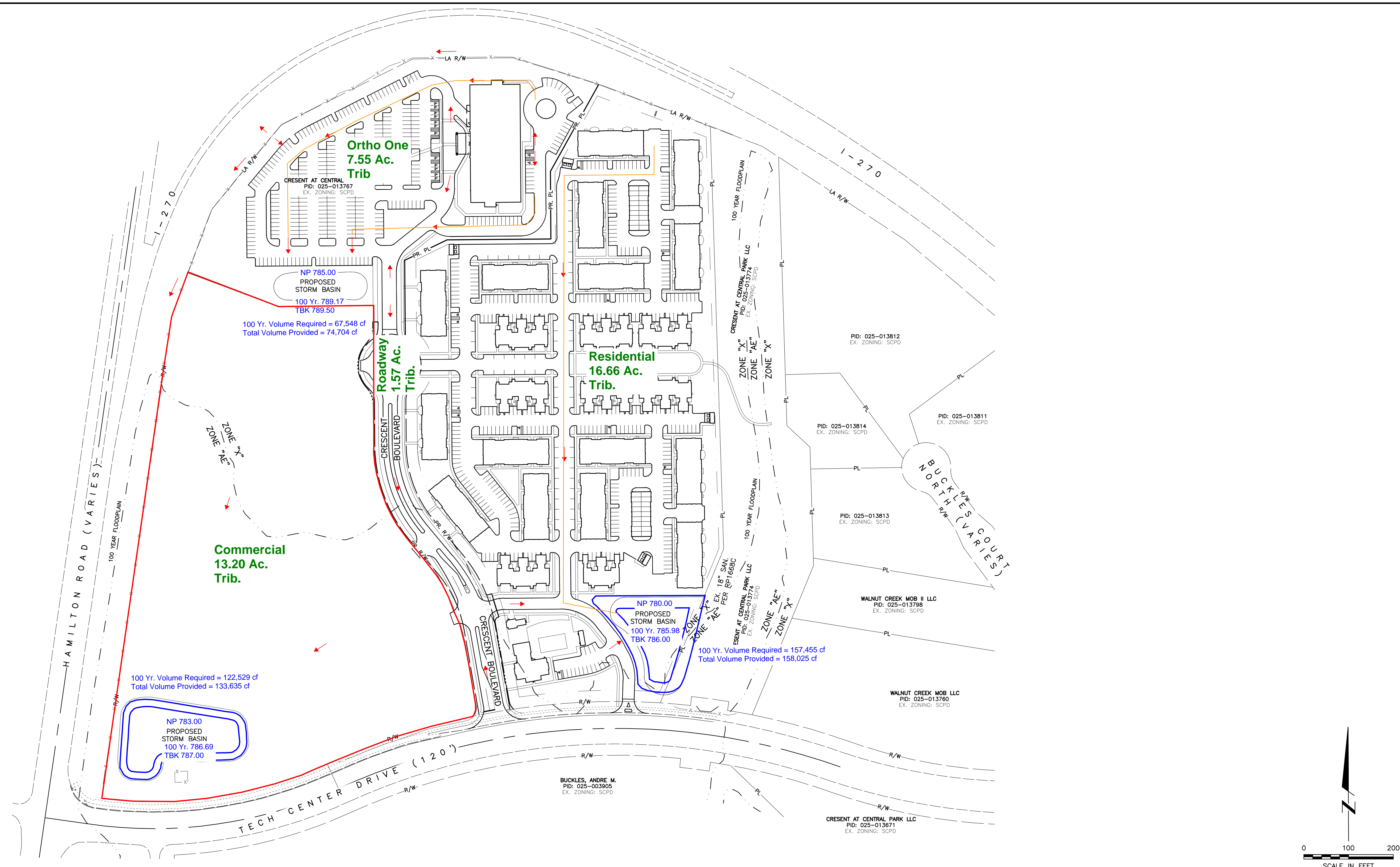
880 KING AVENUE
 COLUMBUS, OHIO 43212
 (614) 299-2999
 (614) 299-2992 (Fax)
 www.EPFERRIS.com

CITY OF GAHANNA, OHIO
CRESCENT AT CENTRAL PARK
 CRESCENT AT CENTRAL PARK, LLC

JOB NO.	
DESIGNED BY:	CRK
DRAWN BY:	RJB
CHECKED BY:	
APPROVED BY:	
DATE:	05/5/18

SCALE:	
1" = 100'	
SHEET NO.	OF
1	1

M:\958011_CrescentPark\DWG\Exhibits\Site Utility Plan_JAR_MJO.dwg -VOID - Gas Site Utility Plan (2) LAST EDITED BY JAR ON 3/17/23



REVISIONS	DATE	BY	CHK

E. P. FERRIS
AND ASSOCIATES
INC

Consulting Civil Engineers and Surveyors

2130 QUARRY TRAILS DR,
2ND FLOOR
COLUMBUS, OHIO 43228
(614) 299-2999
(614) 299-2992 (Fax)
www.EPFERRIS.com

CITY OF GAHANNA, OHIO
ORTHOPEDIC ONE
CRESCENT AT CENTRAL PARK LLC

JOB NO.	1267.001
DESIGNED BY:	JAR
DRAWN BY:	JAR
CHECKED BY:	CLP
APPROVED BY:	CLP
DATE:	03/17/23

PRELIMINARY SITE PLAN

SCALE: 1" = 100'

SHEET NO.	OF
1	1

APPENDIX C
(Water Quality)

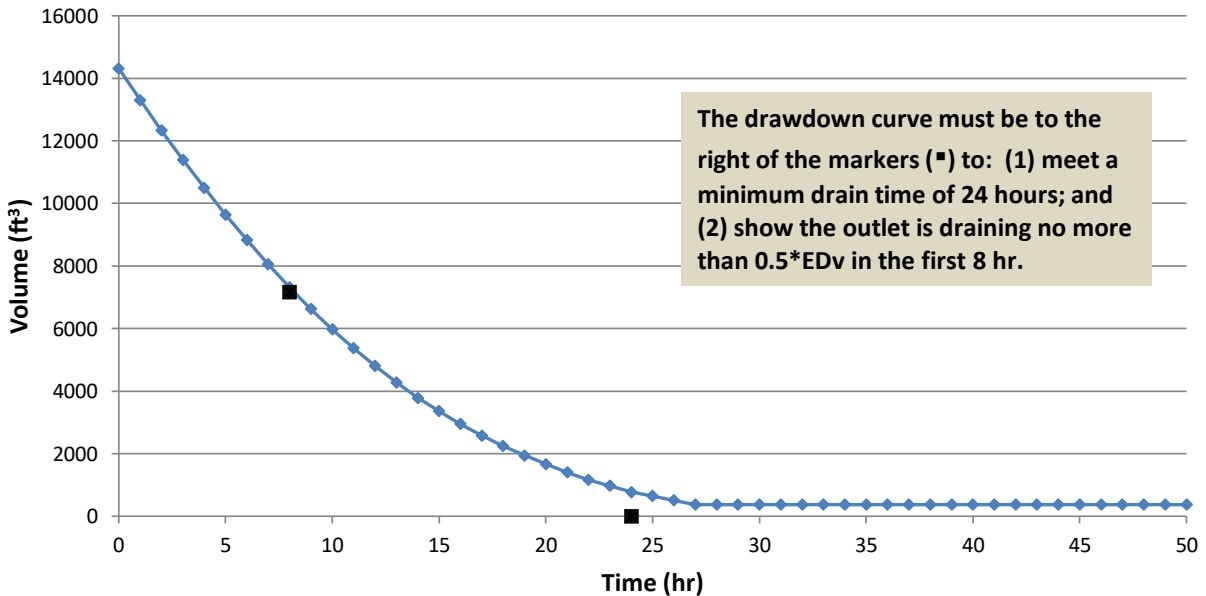
Step 4 - Outlet Elevations and Storage Volumes

WQ Orifice Invert Elevation =	785.00		
Elevation of Top of EDv =	786.25		
Secondary Outlet Invert Elevation =	786.30		OKAY
WQ Treatment Volume Provided, $V_{\text{treatment}}$ =	14,827	ft ³	
Treatment Vol Provided Relative to EDv, $V_{\text{treatment}}/\text{EDv}$ =	1.04		= 104% OKAY
Permanent Pool Volume Provided, PPv =	19,946	ft ³	
Ratio PPv Provided to PPv Required =	1.16		= 116% OKAY

Step 5 - Outlet (Orifice) Sizing

Maximum Hydraulic Head, H_{max} =	1.25	ft	
Orifice Coefficient, C =	0.6		
Target (Minimum) Draw-down Time, T_d =	24	hr	
Target Average Discharge, Q_{avg} =	0.17	cfs	
Average Hydraulic Head, H_{avg} =	0.63	ft	
Estimated Orifice Area, A_{orifice} =	6.27	in ²	= 0.044 ft ²
Estimated Orifice Diameter, D_{orifice} =	2.83	in	= 0.24 ft
Design Orifice Diameter, D_{orifice} =	3.20	in	= 0.27 ft
Design Orifice Area, A_{orifice} =	7.99	in ²	= 0.055 ft ²
Time to Completely Drain EDv, T_d =	>72	hr	must be ≥ 24 hr OKAY
Volume Drained in First 8 hr =	7,002	ft ³	
% of EDv =	48.9	%	must be $\leq 50\%$ OKAY

Wet Basin - EDv Drawdown vs Time



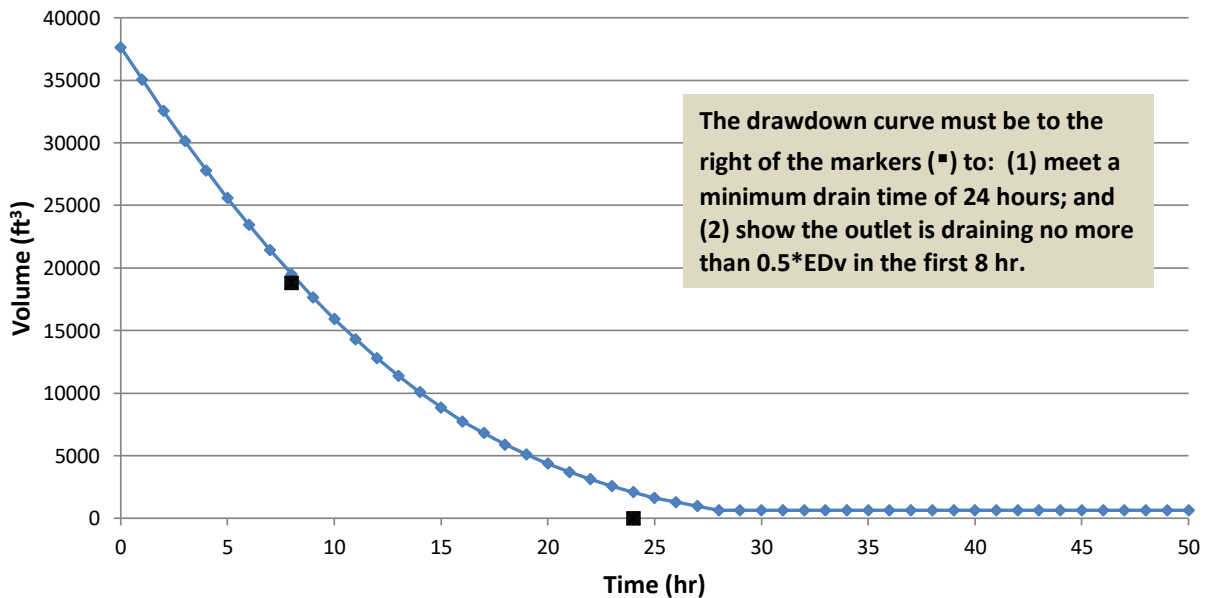
Step 4 - Outlet Elevations and Storage Volumes

WQ Orifice Invert Elevation =	780.00		
Elevation of Top of EDv =	782.05		
Secondary Outlet Invert Elevation =	782.15		OKAY
WQ Treatment Volume Provided, $V_{\text{treatment}}$ =	37,950	ft ³	
Treatment Vol Provided Relative to EDv, $V_{\text{treatment}}/EDv$ =	1.01		= 101% OKAY
Permanent Pool Volume Provided, PPv =	78,546	ft ³	
Ratio PPv Provided to PPv Required =	1.74		= 174% OKAY

Step 5 - Outlet (Orifice) Sizing

Maximum Hydraulic Head, H_{max} =	2.05	ft	
Orifice Coefficient, C =	0.6		
Target (Minimum) Draw-down Time, T_d =	24	hr	
Target Average Discharge, Q_{avg} =	0.44	cfs	
Average Hydraulic Head, H_{avg} =	1.02	ft	
Estimated Orifice Area, A_{orifice} =	12.87	in ²	= 0.089 ft ²
Estimated Orifice Diameter, D_{orifice} =	4.05	in	= 0.34 ft
Design Orifice Diameter, D_{orifice} =	4.50	in	= 0.38 ft
Design Orifice Area, A_{orifice} =	15.80	in ²	= 0.110 ft ²
Time to Completely Drain EDv, T_d =	>72	hr	must be ≥ 24 hr OKAY
Volume Drained in First 8 hr =	18,128	ft ³	
% of EDv =	48.2	%	must be $\leq 50\%$ OKAY

Wet Basin - EDv Drawdown vs Time



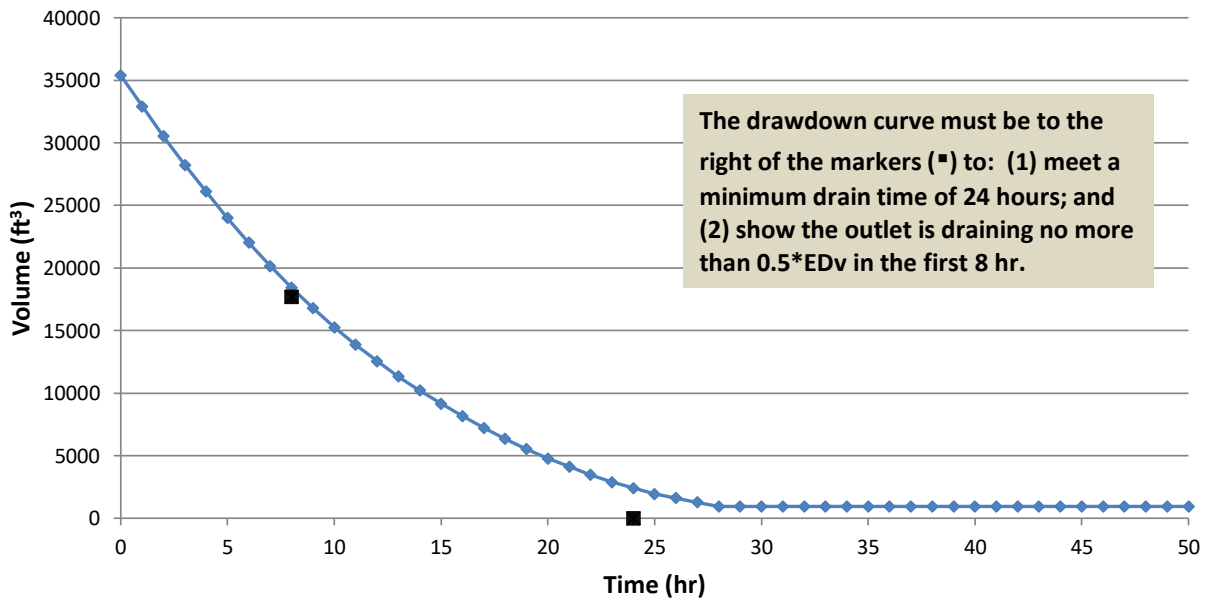
Step 4 - Outlet Elevations and Storage Volumes

WQ Orifice Invert Elevation =	783.00	
Elevation of Top of EDv =	784.33	
Secondary Outlet Invert Elevation =	784.40	OKAY
WQ Treatment Volume Provided, $V_{\text{treatment}}$ =	37,237	ft^3
Treatment Vol Provided Relative to EDv, $V_{\text{treatment}}/\text{EDv}$ =	1.05	= 105% OKAY
Permanent Pool Volume Provided, PPv =	108,760	ft^3
Ratio PPv Provided to PPv Required =	2.56	= 256% OKAY

Step 5 - Outlet (Orifice) Sizing

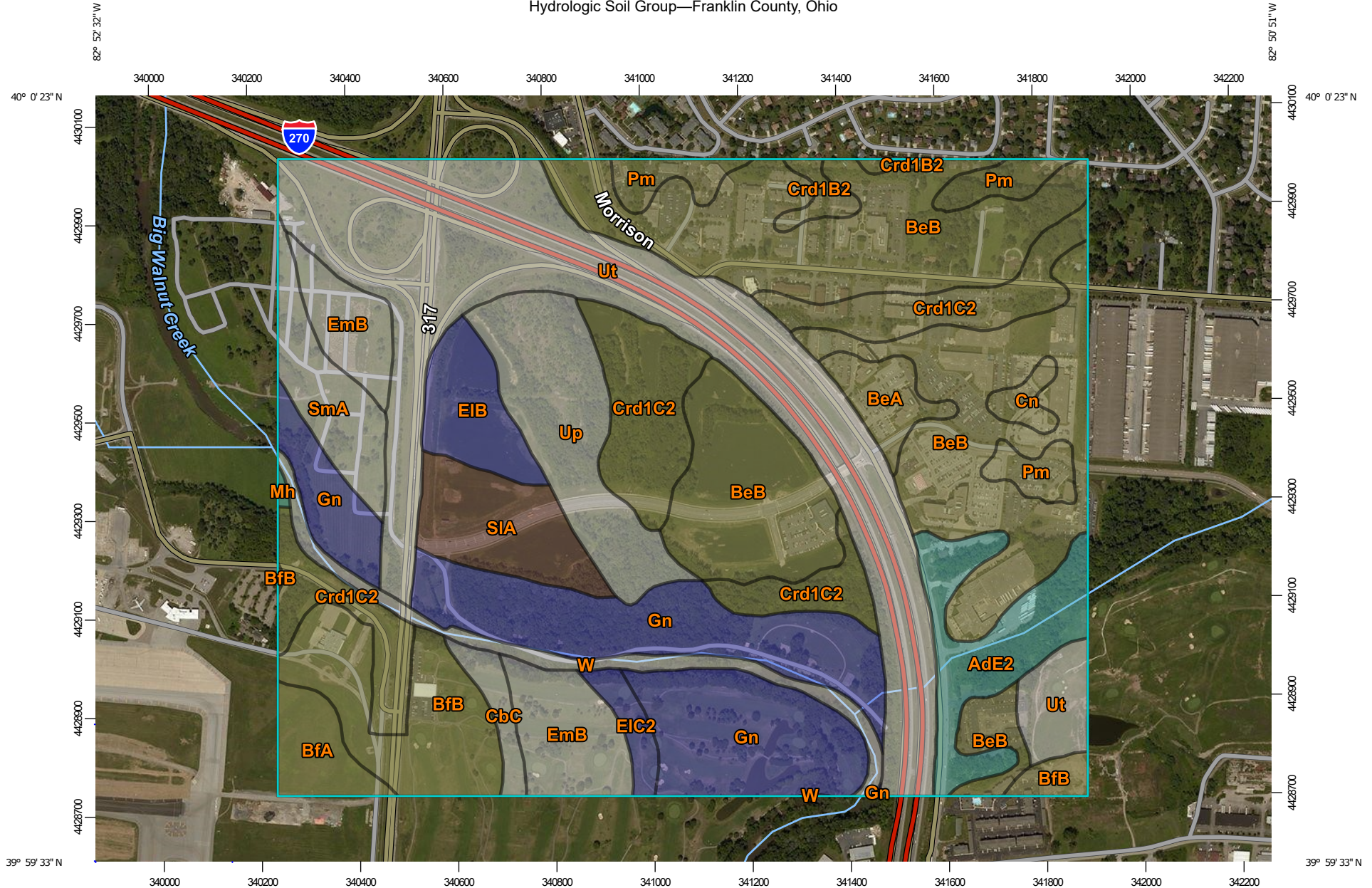
Maximum Hydraulic Head, H_{max} =	1.33	ft	
Orifice Coefficient, C =	0.6		
Target (Minimum) Draw-down Time, T_d =	24	hr	
Target Average Discharge, Q_{avg} =	0.41	cfs	
Average Hydraulic Head, H_{avg} =	0.67	ft	
Estimated Orifice Area, A_{orifice} =	15.02	in^2	= 0.104 ft^2
Estimated Orifice Diameter, D_{orifice} =	4.37	in	= 0.36 ft
Design Orifice Diameter, D_{orifice} =	5.00	in	= 0.42 ft
Design Orifice Area, A_{orifice} =	19.51	in^2	= 0.135 ft^2
Time to Completely Drain EDv, T_d =	>72	hr	must be ≥ 24 hr OKAY
Volume Drained in First 8 hr =	16,975	ft^3	
% of EDv =	48.0	%	must be $\leq 50\%$ OKAY

Wet Basin - EDv Drawdown vs Time




APPENDIX D
(Soil Report)

Hydrologic Soil Group—Franklin County, Ohio



Map Scale: 1:11,000 if printed on A landscape (11" x 8.5") sheet.



Map projection: Web Mercator Corner coordinates: WGS84 Edge tics: UTM Zone 17N WGS84

MAP LEGEND

Area of Interest (AOI)

 Area of Interest (AOI)

Soils

Soil Rating Polygons

 A
 A/D
 B
 B/D
 C
 C/D
 D
 Not rated or not available

Soil Rating Lines

 A
 A/D
 B
 B/D
 C
 C/D
 D
 Not rated or not available

Soil Rating Points

 A
 A/D
 B
 B/D

 C
 C/D
 D
 Not rated or not available


Water Features

 Streams and Canals

Transportation

 Rails
 Interstate Highways
 US Routes
 Major Roads
 Local Roads

Background

 Aerial Photography

MAP INFORMATION

The soil surveys that comprise your AOI were mapped at 1:15,800.

Please rely on the bar scale on each map sheet for map measurements.

Source of Map: Natural Resources Conservation Service
 Web Soil Survey URL:
 Coordinate System: Web Mercator (EPSG:3857)

Maps from the Web Soil Survey are based on the Web Mercator projection, which preserves direction and shape but distorts distance and area. A projection that preserves area, such as the Albers equal-area conic projection, should be used if more accurate calculations of distance or area are required.

This product is generated from the USDA-NRCS certified data as of the version date(s) listed below.

Soil Survey Area: Franklin County, Ohio
 Survey Area Data: Version 19, Jun 11, 2020

Soil map units are labeled (as space allows) for map scales 1:50,000 or larger.

Date(s) aerial images were photographed: Aug 4, 2014—Aug 27, 2014

The orthophoto or other base map on which the soil lines were compiled and digitized probably differs from the background imagery displayed on these maps. As a result, some minor shifting of map unit boundaries may be evident.

Hydrologic Soil Group

Map unit symbol	Map unit name	Rating	Acres in AOI	Percent of AOI
AdE2	Alexandria silt loam, 18 to 25 percent slopes, eroded	C	20.1	3.8%
BeA	Bennington silt loam, 0 to 2 percent slopes	C/D	7.1	1.3%
BeB	Bennington silt loam, 2 to 6 percent slopes	C/D	124.6	23.5%
BfA	Bennington-Urban land complex, 0 to 2 percent slopes	C/D	8.2	1.6%
BfB	Bennington-Urban land complex, 0 to 6 percent slopes	C/D	26.6	5.0%
CbC	Cardington-Urban land complex, 6 to 12 percent slopes		4.2	0.8%
Cn	Condit silt loam, 0 to 1 percent slopes	C/D	2.8	0.5%
Crd1B2	Cardington silt loam, 2 to 6 percent slopes, eroded	C/D	3.7	0.7%
Crd1C2	Cardington silt loam, 6 to 12 percent slopes, eroded	C/D	48.5	9.2%
EIB	Eldean silt loam, 2 to 6 percent slopes	B	11.7	2.2%
EIC2	Eldean silt loam, 6 to 12 percent slopes, eroded	B	4.0	0.7%
EmB	Eldean-Urban land complex, 2 to 6 percent slopes		22.0	4.2%
Gn	Genesee silt loam, 0 to 2 percent slopes, occasionally flooded	B	65.9	12.5%
Mh	Medway silt loam, occasionally flooded	C	0.4	0.1%
Pm	Pewamo silty clay loam, low carbonate till, 0 to 2 percent slopes	C/D	12.5	2.4%
SIA	Sleeth silt loam, Southern Ohio Till Plain, 0 to 2 percent slopes	B/D	16.5	3.1%

Map unit symbol	Map unit name	Rating	Acres in AOI	Percent of AOI
SmA	Sleeth-Urban land complex, 0 to 2 percent slopes		12.9	2.4%
Up	Udorthents, loamy, rolling		27.1	5.1%
Ut	Udorthents-Urban land complex, gently rolling		100.0	18.9%
W	Water		10.5	2.0%
Totals for Area of Interest			529.3	100.0%

Description

Hydrologic soil groups are based on estimates of runoff potential. Soils are assigned to one of four groups according to the rate of water infiltration when the soils are not protected by vegetation, are thoroughly wet, and receive precipitation from long-duration storms.

The soils in the United States are assigned to four groups (A, B, C, and D) and three dual classes (A/D, B/D, and C/D). The groups are defined as follows:

Group A. Soils having a high infiltration rate (low runoff potential) when thoroughly wet. These consist mainly of deep, well drained to excessively drained sands or gravelly sands. These soils have a high rate of water transmission.

Group B. Soils having a moderate infiltration rate when thoroughly wet. These consist chiefly of moderately deep or deep, moderately well drained or well drained soils that have moderately fine texture to moderately coarse texture. These soils have a moderate rate of water transmission.

Group C. Soils having a slow infiltration rate when thoroughly wet. These consist chiefly of soils having a layer that impedes the downward movement of water or soils of moderately fine texture or fine texture. These soils have a slow rate of water transmission.

Group D. Soils having a very slow infiltration rate (high runoff potential) when thoroughly wet. These consist chiefly of clays that have a high shrink-swell potential, soils that have a high water table, soils that have a claypan or clay layer at or near the surface, and soils that are shallow over nearly impervious material. These soils have a very slow rate of water transmission.

If a soil is assigned to a dual hydrologic group (A/D, B/D, or C/D), the first letter is for drained areas and the second is for undrained areas. Only the soils that in their natural condition are in group D are assigned to dual classes.

Rating Options

Aggregation Method: Dominant Condition

Component Percent Cutoff: None Specified

Tie-break Rule: Higher

APPENDIX E
(Storm Pipe Calculations)